

**MAP REFERENCES**

Parcel Map Plat Book A, Page 139  
 Parcel Map Plat Book C Page 87  
 Subsequent Parcel Map Plat Book C Page 37  
 Deed, Book 117, at Page 247  
 All the above in Lincoln County, Nevada  
 Records

**PLANNING COMMISSION**

At the regular meeting of the Lincoln County Planning Commission held this 14  
 day of Oct, 2005, this plat was examined and hereby recommend it's  
 approval.

*Sumner Gray*  
 Chairman

**COUNTY COMMISSION**

At the regular meeting of the Lincoln County Commissioners held this 17<sup>th</sup>  
 day of October, 2005, this plat was examined and hereby approved for  
 recordation.

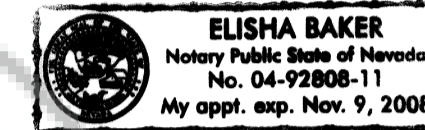
*Gregory T. Row* Attest, County Clerk  
*[Signature]* Deputy

**Owner's Certificate**

State of Nevada ) ss  
 County of Lincoln )  
 I have examined this plat and certify that I am the owner of the lands  
 represented on this plat and authorize Lenard D. Smith, a Professional Land  
 Surveyor to Record this map  
*Vivian Haven McDonald*  
 Vivian Haven

**ACKNOWLEDGEMENT**


State of Nevada ) ss  
 County of Lincoln )  
 This instrument was acknowledged before me on 12 Oct. 2005  
 by Vivian Haven-McDonald freely and voluntarily for the purposes stated.  
*[Signature]*  
 Notary Public  
 My commission expires 11-9-06



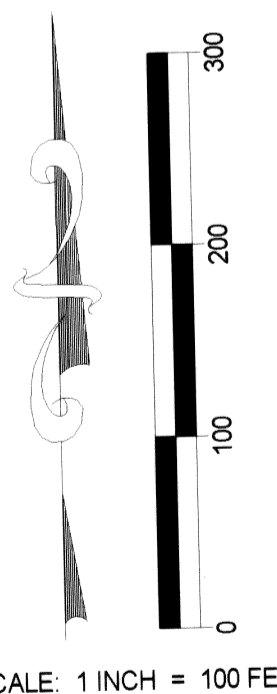
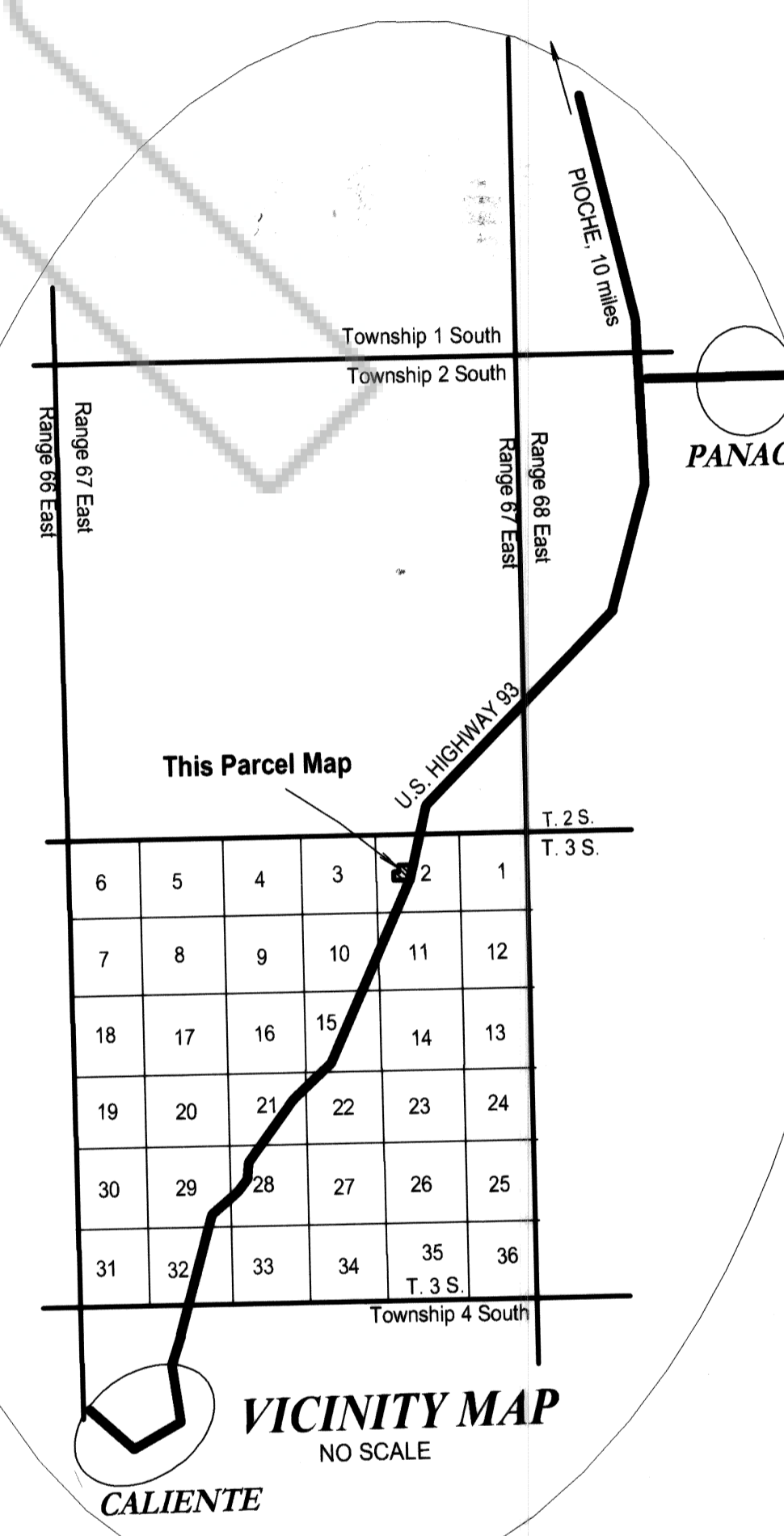
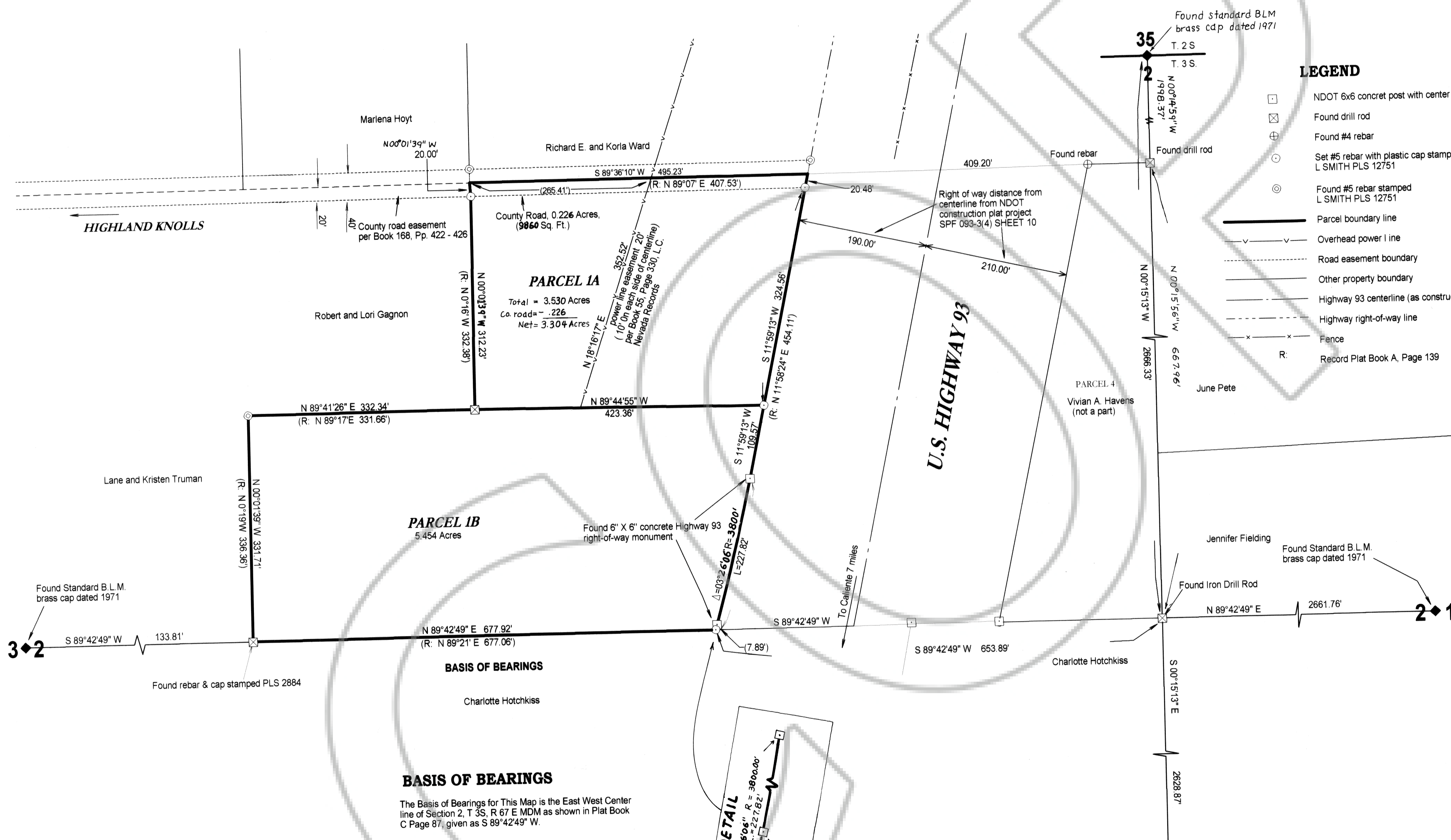
**SURVEYOR'S CERTIFICATE**

138

I, Lenard D. Smith, a Professional Land Surveyor licensed in the State of Nevada, certify that  
 1. This plat represents the results of a survey conducted under my direct supervision at the  
 instance of Vivian A. Havens.  
 2. The lands surveyed lie within the northwest quarter of Section 2, T. 3 S., R. 67 E., M.D.M.  
 The survey was completed on October 1, 2005.  
 3. This plat complies with the applicable state statutes and any local ordinances in effect  
 on the date that the governing body gave its final approval.  
 4. The monuments depicted on the plat are of the character shown, occupy the positions  
 indicated and are of sufficient number and durability.



Lenard D. Smith P.L.S. 12751 (expires June 30, 2006)



**RECORDER'S CERTIFICATE**  
 File Number 125391  
 Recorded at the request of Lenard D. Smith  
 Filed in Plat Book C, Page 138  
 This 20 day of Oct, 2005  
 at 11:03 am  
 LESLIE BOUCHER, RECORDER  
*[Signature]*  
 Fee 421.00

**Lenard Smith Land Survey**  
 509 Main Street  
 P.O. Box 443  
 Caliente, Nevada 89008  
 Phone/Fax 775 726 3365

**PARCEL MAP**  
 For Vivian Havens  
 In the NW1/4 SECTION 2, T. 3 S., R. 67 E.,  
 M.D.M., in LINCOLN COUNTY, NEVADA