


SURVEYOR'S CERTIFICATE

I, Lenard D. Smith, a Professional Land Surveyor licensed in the State of Nevada certify that:

- This plat represents the results of a survey conducted under my direct supervision at the instance of Malcolm & Barbara Lewis
- The lands surveyed lie within the SW1/4SW1/4 Section 15, T. 3 S., R. 67 E., M.D.M. The survey was completed on August 16, 2005.
- This plat complies with the applicable state statutes and any local ordinances in effect on the date that the governing body gave its final approval.
- The monuments depicted on the plat are of the character shown, occupy the positions indicated and are of sufficient number and durability.



Lenard D. Smith PLS 12751 Exp. 6/30/06


OWNER'S CERTIFICATE

We certify that we are the owners of the land represented on this plat, that we have requested Lenard D. Smith, a Professional Land Surveyor to prepare it and hereby authorize the same for recordation.

Township 3 South, Range 67 East, M.D.M. *Malcolm Lewis*
 Township 4 South, Range 67 East, M.D.M. *Barbara Lewis*


ACKNOWLEDGEMENT

STATE OF NEVADA } ss
 COUNTY OF LINCOLN } ss
 This instrument was acknowledged before me on 9-2-05 by Malcolm Lewis and Barbara Lewis freely and voluntarily for the purposes stated.
Victoria Ann Carter
 Notary public
 My commission expires Nov. 9, 2008



ACKNOWLEDGEMENT

STATE OF NEVADA } ss
 COUNTY OF LINCOLN } ss
 This instrument was acknowledged before me on Sept 9, 2005 by Henry Brackenberry and Joi Brackenberry freely and voluntarily for the purposes stated.
Navelle Battaglia
 Notary Public
 My commission expires July 11, 2009



VICINITY MAP
NO SCALE

OWNER'S CERTIFICATE FOR EASEMENT

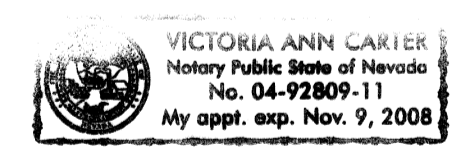
This is to certify that we are the owners of the SE1/4SW1/4 of Section 15, T. 3 S., R. 67 E., M.D.M. and hereby grant the right of ingress and egress over the 25 foot strip of land as this map herein shown and described as follows:

Beginning at a point on U.S. Highway 93 from which the southwest corner of said Section 15 bears S 61°50'58" W 1697.16'; thence along the centerline of this easement N 65° W 173.33' to the northeast corner of Parcel 2 of this map.

Henry Brackenberry
Joi Brackenberry

ACKNOWLEDGEMENT

STATE OF NEVADA } ss
 COUNTY OF LINCOLN } ss
 This instrument was acknowledged before me on 9-2-05 by Henry Brackenberry and Joi Brackenberry, freely and voluntarily for the purposes stated.
Victoria Ann Carter
 Notary public
 My commission expires Nov. 9, 2008



RECORDER'S CERTIFICATE

File No. 125223
 Recorded at the request of Lenard D. Smith
 Filed in Plat Book C, at Page 133
 Lincoln County, Nevada Records
 Date Sept 20, 2005
 at 3:18 p.m.
 LESLIE BOUCHER, Recorder
 by *Leslie Boucher*

APN 013-180-12

PARCEL MAP

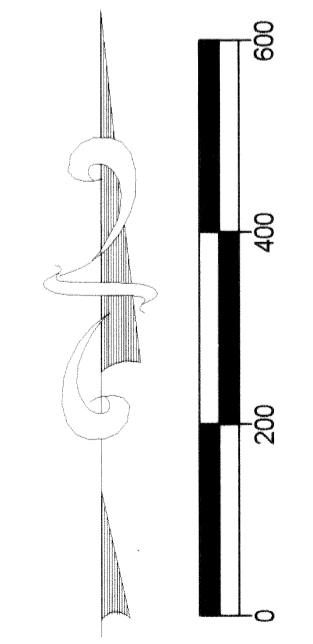
For Malcolm & Barbara Lewis
 In the SW1/4SW1/4 Section 15, Township 3 South,
 Range 67 East, M.D.M., Lincoln County, Nevada

PLANNING COMMISSION

At the regular meeting of the Lincoln County Planning Commission held this 12 day of Sept, 2005, this plat was examined and recommended for approval.
Carlin S. Highbee
 Chairman

COUNTY COMMISSION

At the regular meeting of the Lincoln County Commission held this 9th day of September, 2005, this plat was examined and approved for recordation.
George T. Ram
 Chairman
 attest: County Clerk



Scale: 1" = 200'

Lenard Smith
 Land Survey
 509 Main Street
 P.O. Box 443
 Caliente, Nevada
 Phone/Fax 775 726 3365