


SURVEYOR'S CERTIFICATE

I, Lenard D. Smith, a Professional Land Surveyor registered in the State of Nevada, certify that:

1. This plat represents the results of a survey conducted under my direct supervision of the instance of Wesley A. Holt.
2. The lands surveyed lie within the SW1/4SE1/4 Section 7, T.4S., R.67E., M.D.M. within the City of Caliente, Lincoln County, Nevada. The survey was completed on August 23, 2005.
3. This plat complies with the applicable state statutes and any local ordinances in effect on the date that the governing body gave its final approval.
4. The monuments depicted on the plat are of the character shown and occupy the positions indicated and are of sufficient number and durability.



Lenard D. Smith, P.L.S. 12751

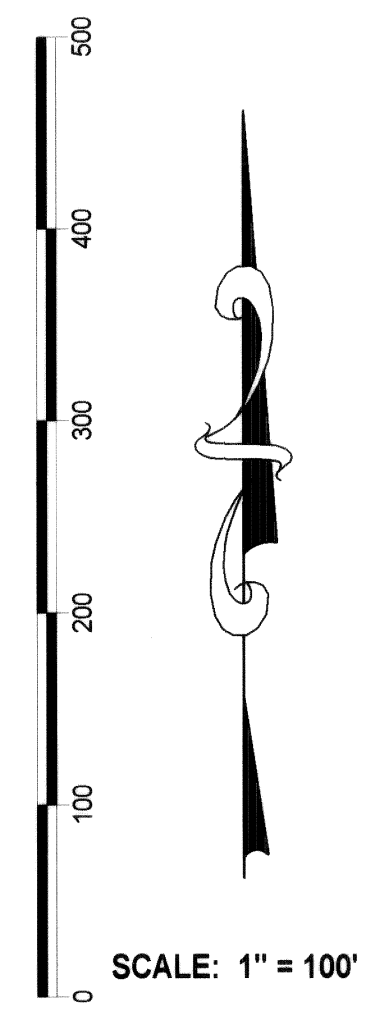
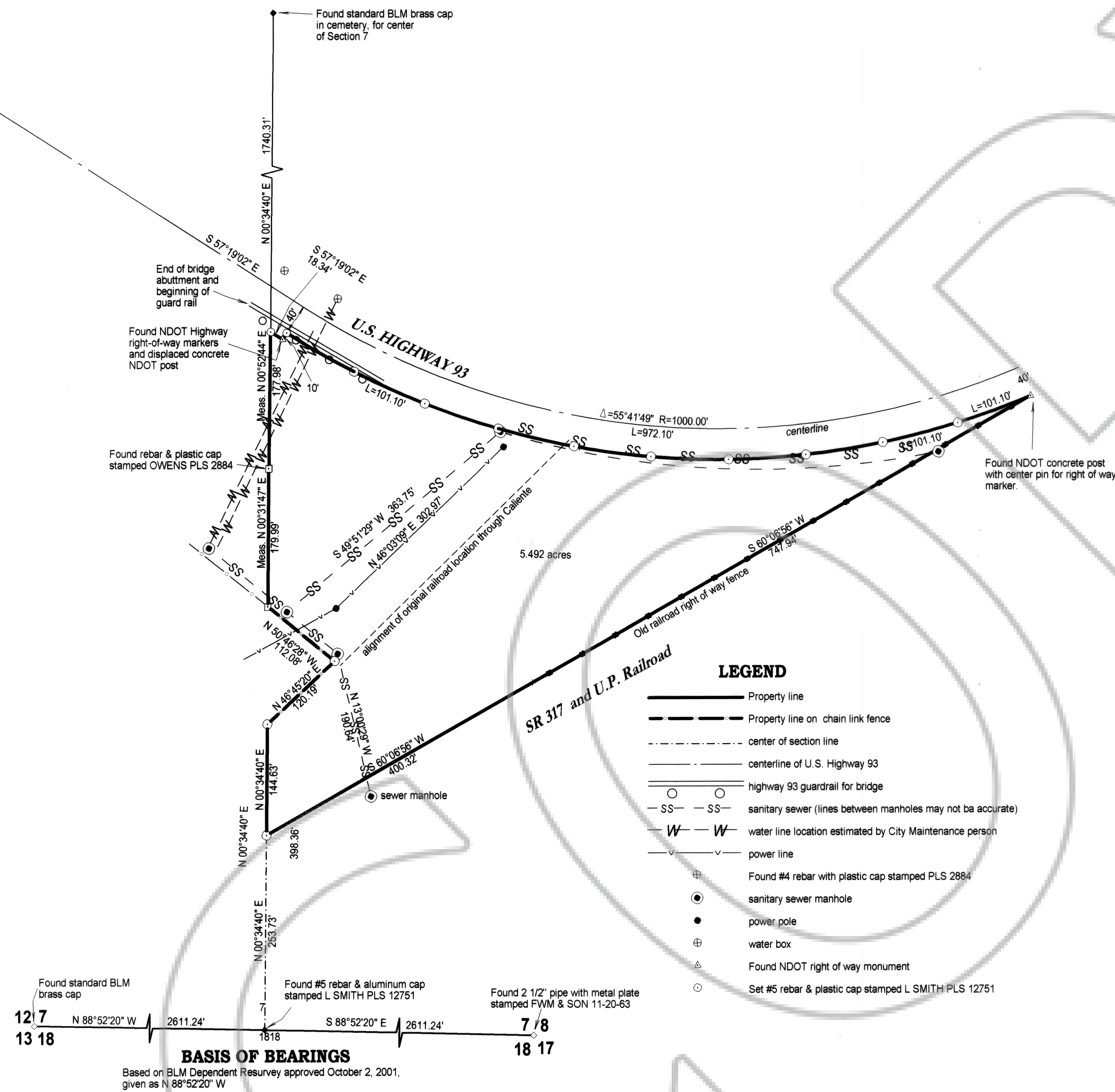
Lenard D. Smith PLS 12751 (Exp. 6/30/06)

MAP REFERENCES

Record of Survey by Owen's Surveying Outfit, Inc.  
 found Plat Book B, Page 266A of Lincoln County, Nevada Records  
 BLM Dependent Resurvey conducted in 1994-5

MAP NOTE:

The Caliente City utilities are located by visual inspection under the direction of the Caliente City utilities foreman.



**RECORDER'S CERTIFICATE**  
 File number 125157  
 Filed at the request of Lenard D. Smith  
 Date 9/7/05 at 3:13pm  
 Filed Plat Book C, Page 132  
 of Lincoln County, Nevada Records.  
 LESLIE BOUCHER, RECORDER  
 By Angie Flynn, Deputy

**Lenard Smith**  
**Land Survey**  
 509 Main Street  
 P.O. Box 443  
 Caliente, Nevada 89008  
 Phone/Fax 775 726 3365

**RECORD OF SURVEY**  
 IN THE SW1/4SE1/4 SECTION 7, T.4S.,  
 R.67E., M.D.M.  
 IN THE CITY OF CALIENTE, LINCOLN  
 COUNTY, NEVADA  
 FOR Wesley A. Holt