


**SURVEYOR'S CERTIFICATE**

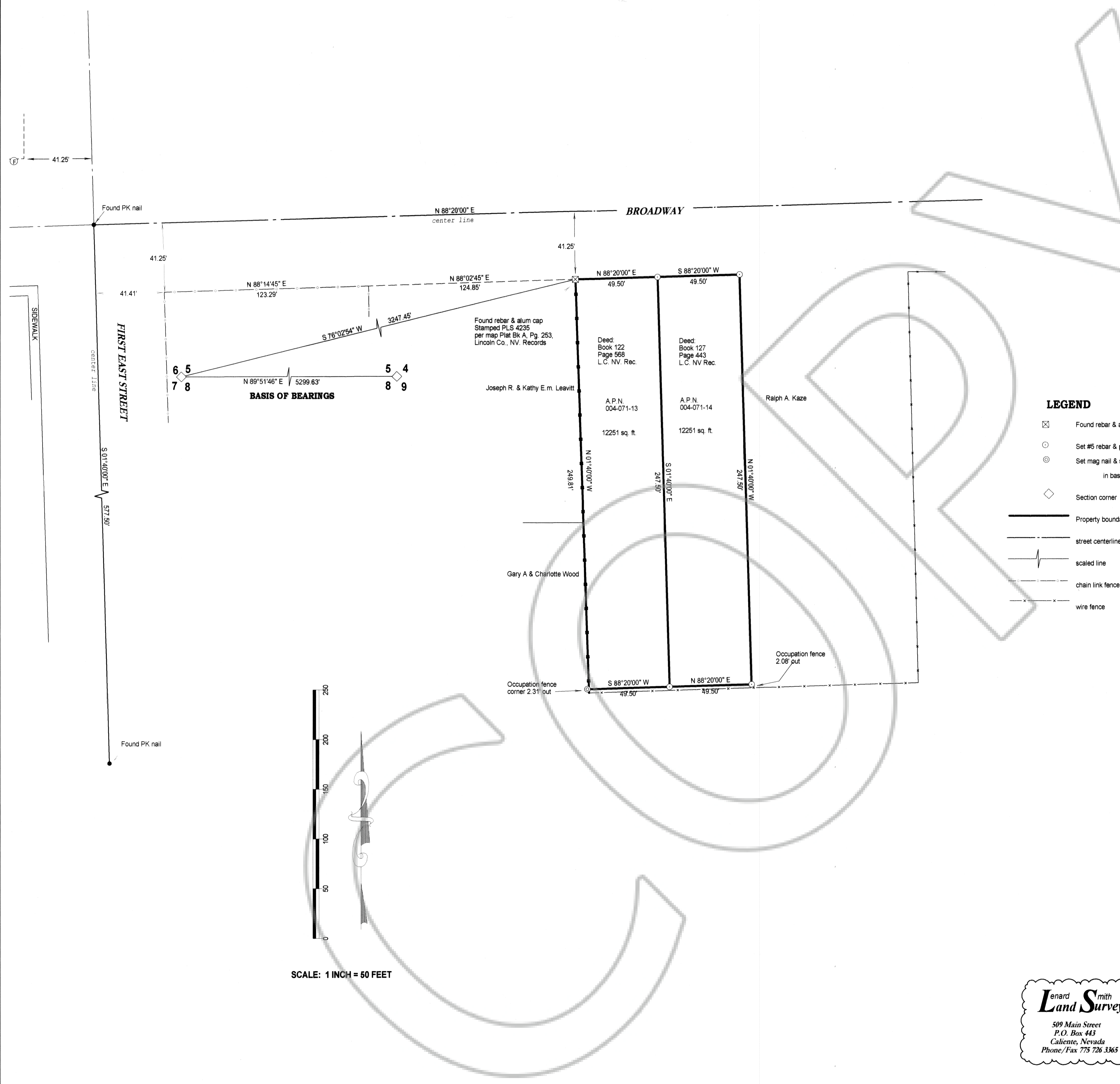
I, Lenard D. Smith, a Professional Land Surveyor licensed in the State of Nevada, Certify that:

- 1. This plat represents the results of a survey conducted under my direct supervision at the instance of Joseph R. Leavitt.
- 2. The lands surveyed lie within Section 5, T. 7 S., R. 61 E., M.D.M.
- 3. The survey was completed on July 13, 2005.
- 4. The monuments depicted on the plat are of the character shown, occupy the positions indicated, and are of sufficient number and durability.



Lenard D. Smith PLS 12751 (Exp. 6/30/06)

Aug 9, 2005



**LEGEND**

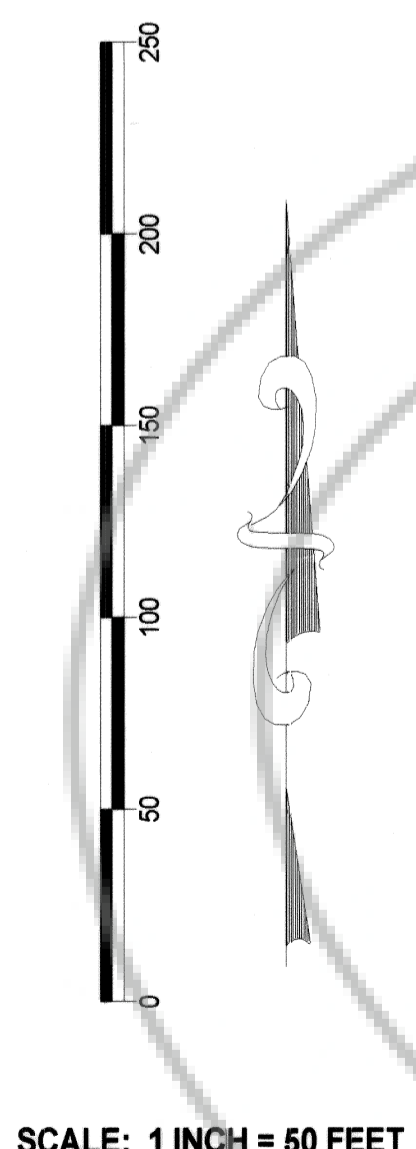
- ⊠ Found rebar & aluminum cap stamp
- Set #5 rebar & plastic cap stamp
- ⊙ Set mag nail & stainless steel dis' in base of tree
- ◇ Section corner
- Property boundary
- - - street centerline
- · - · scaled line
- · - · chain link fence
- x - x wire fence

**BASIS OF BEARINGS**

Bearings of this map are based on the south line of Section 5 as shown on the Record of Survey recorded Plat Book B, at Page 322 of Lincoln County, Nevada Records, and given as N 89° 51'46" E.

**REFERENCES**

- Deed Book 122 Page 586 and Book 127, Page 443
- Parcel Map, Plat Book A, Page 253
- Record of Survey, Plat Book B, Page 332,
- all of Lincoln County, Nevada Records



**Lenard Smith**  
 Land Survey  
 509 Main Street  
 P.O. Box 443  
 Caliente, Nevada  
 Phone/Fax 775 726 3365

124994  
**RECORDER'S CERTIFICATE**  
 File No. ~~224334~~  
 Recorded at the request of Lenard D. Smith  
 Filed in Plat Book C, at Page 131  
 Lincoln County, Nevada Records  
 Date August 9, 2005  
 at 1:04 P.M.  
 LESLIE BOUCHER, Recorder  
 by Amy Elam, Deputy  
 \$21.00

**RECORD OF SURVEY**  
 PROPERTIES of Deeds Book 122 at Page 586, and Book 127 at Page 443, of Lincoln County, Nevada records  
**For Joseph R. Leavitt**  
 In Block 57, Alamo, Nevada and located in Section 5, Township 7 South, Range 61 East, M.D.M.