

**OWNER'S CERTIFICATE**

We certify that we are the owners of the lands represented on this plat, that we have requested Lenard D. Smith, a Professional Land Surveyor to prepare it and hereby authorize the same for recordation.


*Arthur Cameron*  
Arthur Cameron  
*Janet Cameron*  
Janet Cameron

**ACKNOWLEDGEMENT**

STATE OF NEVADA  
COUNTY OF LINCOLN ) ss

This instrument was acknowledged before me on May 13, 2005 by  
Arthur Cameron and Janet Cameron, freely and voluntarily for the purposes stated.

Notary public  
*Debra Bradfield*  
My commission expires 2-1-2005



**PLANNING COMMISSION**

At the regular meeting of the Lincoln County Planning Commission held this 9<sup>th</sup> day of May, 2005, this plat was examined and recommended for approval.

*Warren S. Vigbee*  
Warren S. Vigbee  
Chairman

**COUNTY COMMISSION**

At the regular meeting of the Lincoln County Commission held this 10<sup>th</sup> day of May, 2005, this plat was examined and was approved for recordation.

*George T. Rowe*  
George T. Rowe  
Chairman  
attest County Clerk

**BASIS OF BEARINGS**

The bearings of this plat is the north line of the northeast quarter of Section 3, T. 3 S., R. 67 E., M.D.M. which is given as N 89° 50' 59" W in the Highland Knolls subdivision map recorded Plat Book A, at Page 100 of Lincoln County, Nevada Records.

**MAP REFERENCE**

The Highland Knolls Subdivision File No. 51895, in Plat Book A, at Page 100 of Lincoln County, Nevada Records.  
Other maps of the Highland Knolls Subdivision recorded in Lincoln County Records:  
Plat Book A, at Pages 161, 460, 461, 462 and 463  
Plat Book B, at Pages 364, 366 and 500  
Deed for Lots 8 and 25: Book 110, Pages 615 and 616, Official Records, Lincoln County, Nevada Records


**MAP NOTE**

This map merges Lots 8 and 25 of the Highland Knolls Subdivision, creating Lots 8A, 8B, 25A and 25B dividing 9.727 acres.

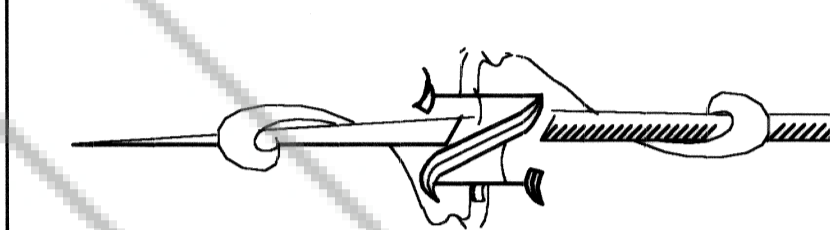
**SURVEYOR'S CERTIFICATE** 121

I, Lenard D. Smith, a Professional Land Surveyor licensed in the State of Nevada certify that:

- This plat represents the results of a survey conducted under my direct supervision at the instance of Arthur & Janet Cameron.
- The lands surveyed lie within Section 3, T. 3 S., R. 67 E., M.D.M. The survey was completed on April 22, 2005.
- This plat complies with the applicable state statutes and any local ordinances in effect on the date that the governing body gave its final approval.
- The monuments depicted on the plat are of the character shown, occupy the positions indicated and are of sufficient number and durability.

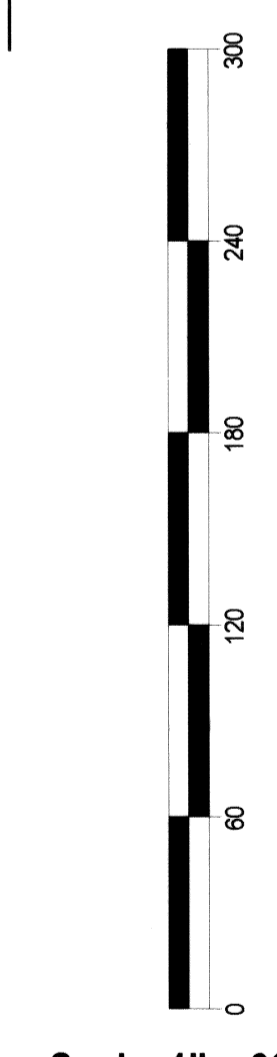


Lenard D. Smith PLS 12751 Exp. 6/30/06 5/09/05



**LEGEND**

- Set #5 rebar with plastic cap stamped L SMITH PLS 12751
- Parcel boundary line
- Easement for private road
- Section/Township line
- Quarter section line
- Rec Record Plat A, Page 100



**Lenard D. Smith**  
*Land Survey*  
509 Main Street  
P.O. Box 443  
Caliente, Nevada  
Phone/Fax 775 726 3365

**RECORDER'S CERTIFICATE**  
No. **124721**  
Recorded at the request of Lenard D. Smith  
Filed Plat Book C, Page 121  
Lincoln County, Nevada Records  
Date June 6, 2005  
at 1:48 p.m. pd # 21-88  
by *Leslie Boucher*, Recorder  
*Angie E. Depue*, Deputy

**PARCEL MAP**  
**SHOWING LAND TO BE MERGED AND REDIVIDED**  
**For Arthur and Janet Cameron**  
Lots 8 and 25 of Highland Knolls Subdivision  
North half of Section 3, Township 3 South, Range 67 East  
Mount Diablo Meridian

Found standard B.L.M. brass cap dated 1971  
TOWNSHIP 2 SOUTH  
TOWNSHIP 3 SOUTH  
RANGE 67 EAST, M.D.M.  
DONA STREET  
SHARON STREET  
BARBARA STREET  
U.S. HIGHWAY 93  
NAN STREET  
VICINITY MAP  
SHOWING SECTION SUBDIVISION

