

**OWNER'S CERTIFICATE**


We certify that we are the owners of the lands represented on this plat, that we have requested Lenard D. Smith, a Professional Land Surveyor to prepare it and hereby authorize the same for recordation.

*Arthur Cameron* *Janet Cameron*  
 Arthur Cameron Janet Cameron

**ACKNOWLEDGEMENT**

STATE OF NEVADA ) ss  
 COUNTY OF LINCOLN )  
 This instrument was acknowledged before me on May 13, 2005 by  
 Arthur Cameron and Janet Cameron, freely and voluntarily for the purposes stated.

*Debra Bradford*  
 Notary public  
 My commission expires 2009



**PLANNING COMMISSION**

At the regular meeting of the Lincoln County Planning Commission held this 9<sup>th</sup> day of May, 2005, this plat was examined and recommended for approval.  
*Warlin & Highlee*  
 Chairman

**COUNTY COMMISSION**

At the regular meeting of the Lincoln County Commission held this 14<sup>th</sup> day of May, 2005, this plat was examined and was approved for recordation.  
*George P. Row* *[Signature]*  
 Chairman attest: County Clerk

**BASIS OF BEARINGS**

The bearings of this plat is the north line of the northeast quarter of Section 3, T. 3 S., R. 67 E., M.D.M. which is given as N 89°50'59" W in the Highland Knolls subdivision map recorded Plat Book A, at Page 100 of Lincoln County, Nevada Records.

**MAP REFERENCES**


The Highland Knolls Subdivision File No. 51885, in Plat Book A, at Page 100 of Lincoln County, Nevada Records.  
 Other maps of the Highland Knolls Subdivision recorded in the Lincoln County Records: Plat Book A, Pages 161, 460, 461, 462, and 463. Plat Book B, Pages 364, 366 and 500.  
 Deed for Lot 20: Book 110 at pages 615 and 616, Official Records, Lincoln Co., Nevada

**MAP NOTE**

This map creates Parcels 20A and 20B of the Highland Knolls Subdivision, dividing a total of 4.844 acres.

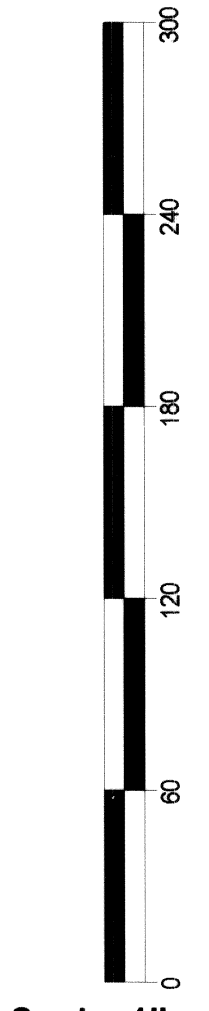
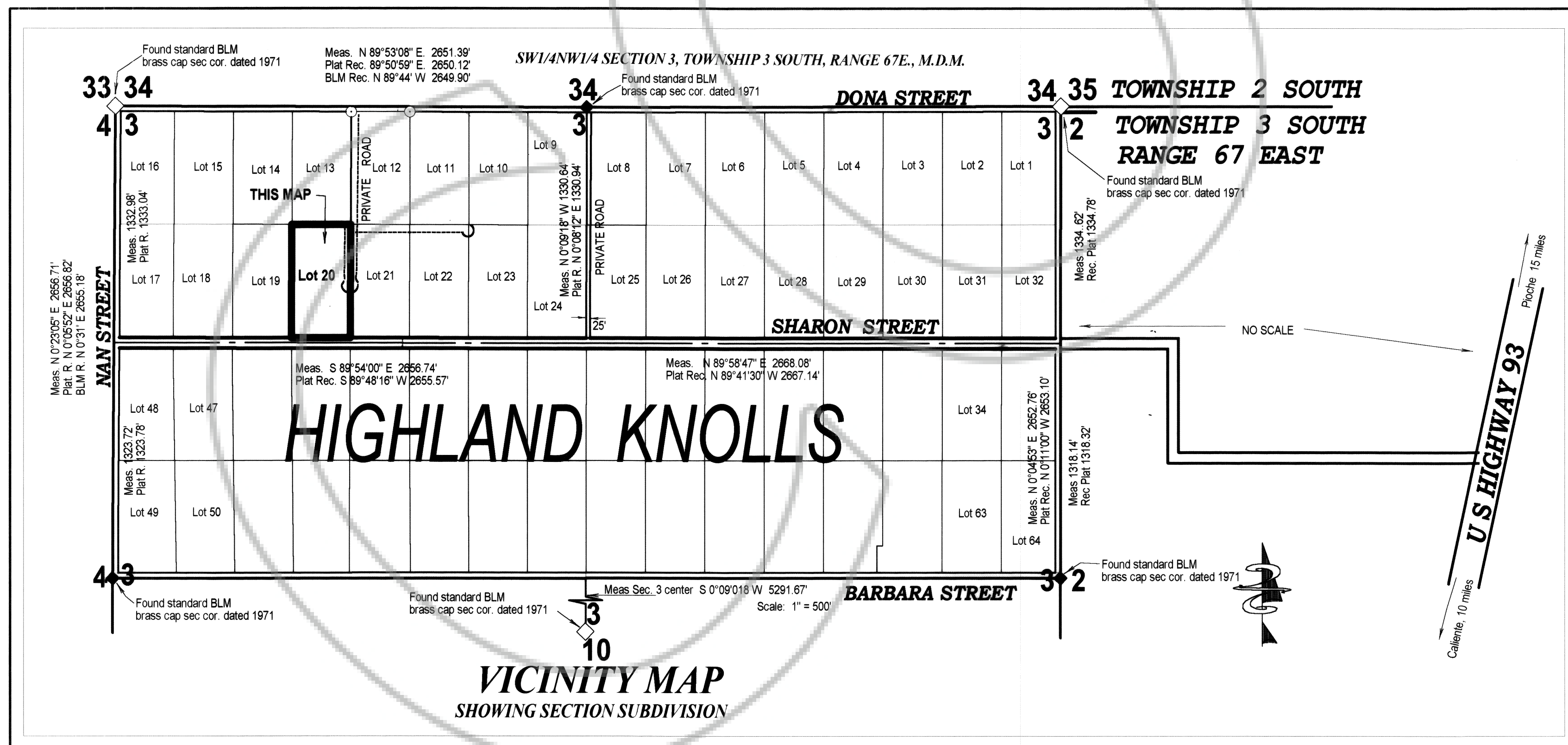

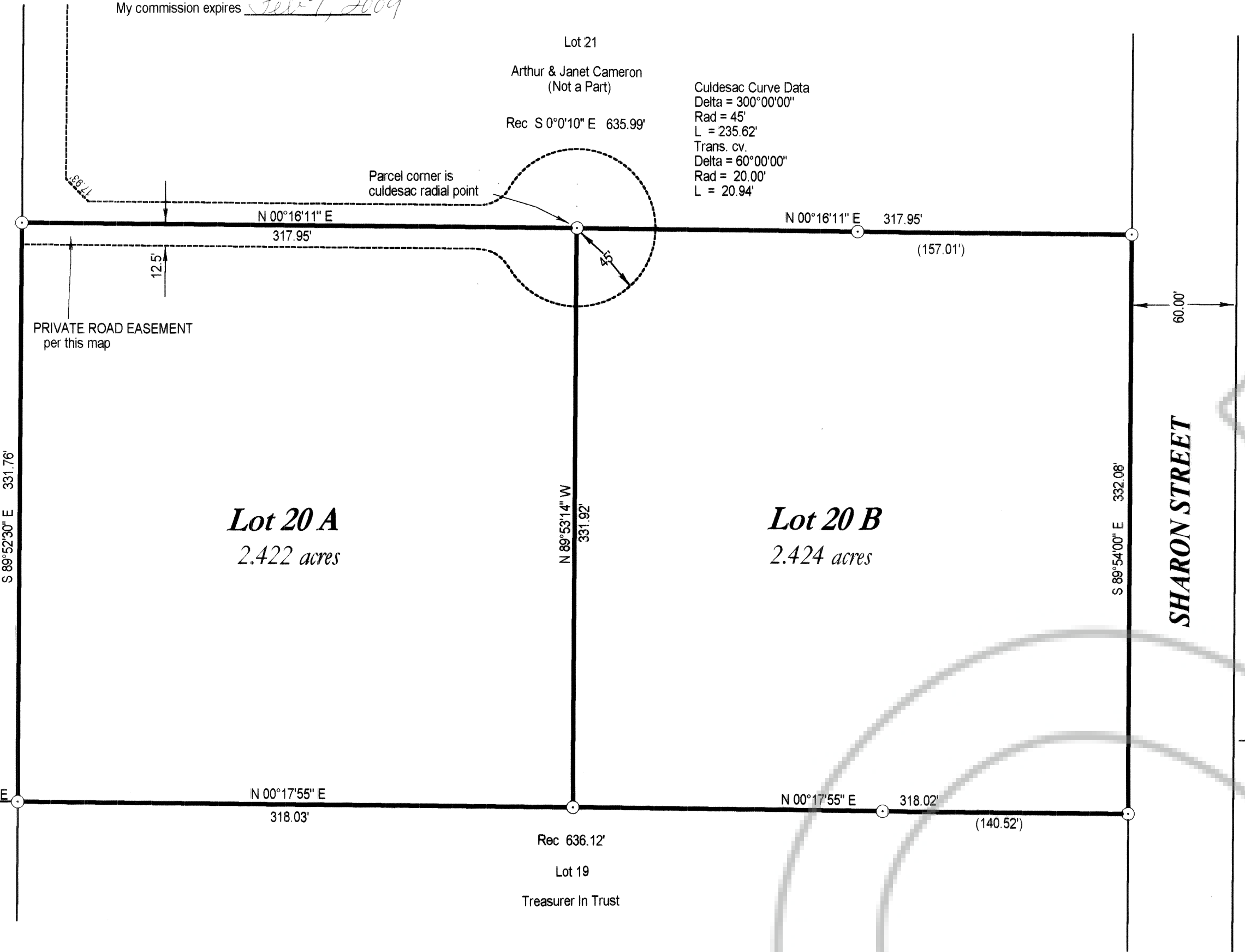
**SURVEYOR'S CERTIFICATE** 120

1. Lenard D. Smith, a Professional Land Surveyor licensed in the State of Nevada certify that:
2. This plat represents the results of a survey conducted under my direct supervision at the instance of Arthur & Janet Cameron.
3. The lands surveyed lie within Section 3, T. 3 S., R. 67 E., M.D.M. The survey was completed on April 22, 2005.
4. This plat complies with the applicable state statutes and any local ordinances in effect on the date that the governing body gave its final approval.
5. The monuments depicted on the plat are of the character shown, occupy the positions indicated and are of sufficient number and durability.



Lenard D. Smith PLS 12751 Exp. 6/30/06 5/9/05

Basis of Bearings  
 Township 2 South  
 Township 3 South  
 Range 67 East, M.D.M.  
 Found standard B.L.M. brass cap dated 1971  
 S 89°50'59" E 1650.14'  
 S 89°50'59" E 862.25'  
 N 00°07'30" E 886.06'  
 M. Liberato, L. Shio, Jr. & Alike Shio  
 S 89°52'30" E 331.76'  
 Lot 13  
 Found standard B.L.M. brass cap dated 1971  
 S 89°50'59" E 862.25'  
 S 89°50'59" E 1650.14'  
 N 00°07'30" E 886.06'  
 Found standard B.L.M. brass cap dated 1971  
 S 89°50'59" E 862.25'  
 S 89°50'59" E 1650.14'  
 N 00°07'30" E 886.06'



**Lenard D. Smith**  
 Land Survey  
 509 Main Street  
 P.O. Box 443  
 Caliente, Nevada  
 Phone/Fax 775.726.3365

**RECORDER'S CERTIFICATE**  
 No. **124720**  
 Recorded at the request of Lenard D. Smith  
 Filed Plat Book C, Page **120**  
 Lincoln County, Nevada Records  
 Date June 6, 2005  
 at 1:48 p.m. *[Signature]*  
 Leslie Boucher, Recorder  
 by *[Signature]* Deputy

**PARCEL MAP**  
 SHOWING LOT 20 TO BE DIVIDED INTO TWO PARCELS  
 For Arthur and Janet Cameron  
 Lot 20 of Highland Knolls Subdivision  
 North half of Section 3, Township 3 South, Range 67 East  
 Mount Diablo Meridian