


OWNER'S CERTIFICATE

We certify that we are the owners of the lands represented on this plat, that we have requested Lenard D. Smith, a Professional Land Surveyor to prepare it and hereby authorize the same for recordation.

Arthur Cameron *Janet Cameron*
Arthur Cameron Janet Cameron



ACKNOWLEDGEMENT

STATE OF NEVADA) ss
COUNTY OF LINCOLN

This instrument was acknowledged before me on May 13, 2005 by Arthur Cameron and Janet Cameron, freely and voluntarily for the purposes stated.

Debra Bradfield
Notary public
My commission expires Feb 1, 2008

PLANNING COMMISSION

At the regular meeting of the Lincoln County Planning Commission held this 9th day of May, 2005, this plat was examined and recommended for approval.

Warren S. Higler
Chairman


COUNTY COMMISSION

At the regular meeting of the Lincoln County Commission held this 11th day of May, 2005, this plat was examined and was approved for recordation.

George J. Rowe *Clayton*
Chairman attest: County Clerk

SURVEYOR'S CERTIFICATE

1. Lenard D. Smith, a Professional Land Surveyor licensed in the State of Nevada certify that:
1. This plat represents the results of a survey conducted under my direct supervision at the instance of Arthur & Janet Cameron.
2. The lands surveyed lie within Section 3, T. 3 S., R. 67 E., M.D.M. The survey was completed on April 22, 2005.
3. This plat complies with the applicable state statutes and any local ordinances in effect on the date that the governing body gave its final approval.
4. The monuments depicted on the plat are of the character shown, occupy the positions indicated and are of sufficient number and durability.



Lenard D. Smith PLS 12751 Exp. 6/30/06

BASIS OF BEARINGS

The bearings of this plat is the north line of the northeast quarter of Section 3, T. 3 S., R. 67 E., M.D.M. which is given as N 89° 50' 59" W in the Highland Knolls Subdivision map recorded Plat Book A, at Page 100 of Lincoln County, Nevada Records.

MAP REFERENCE

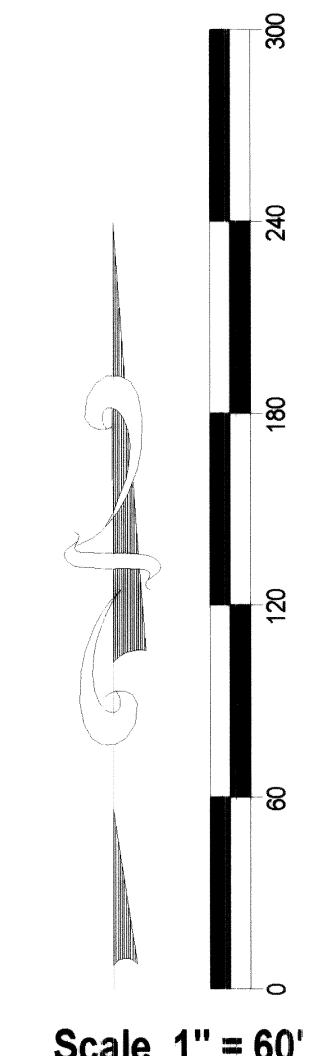
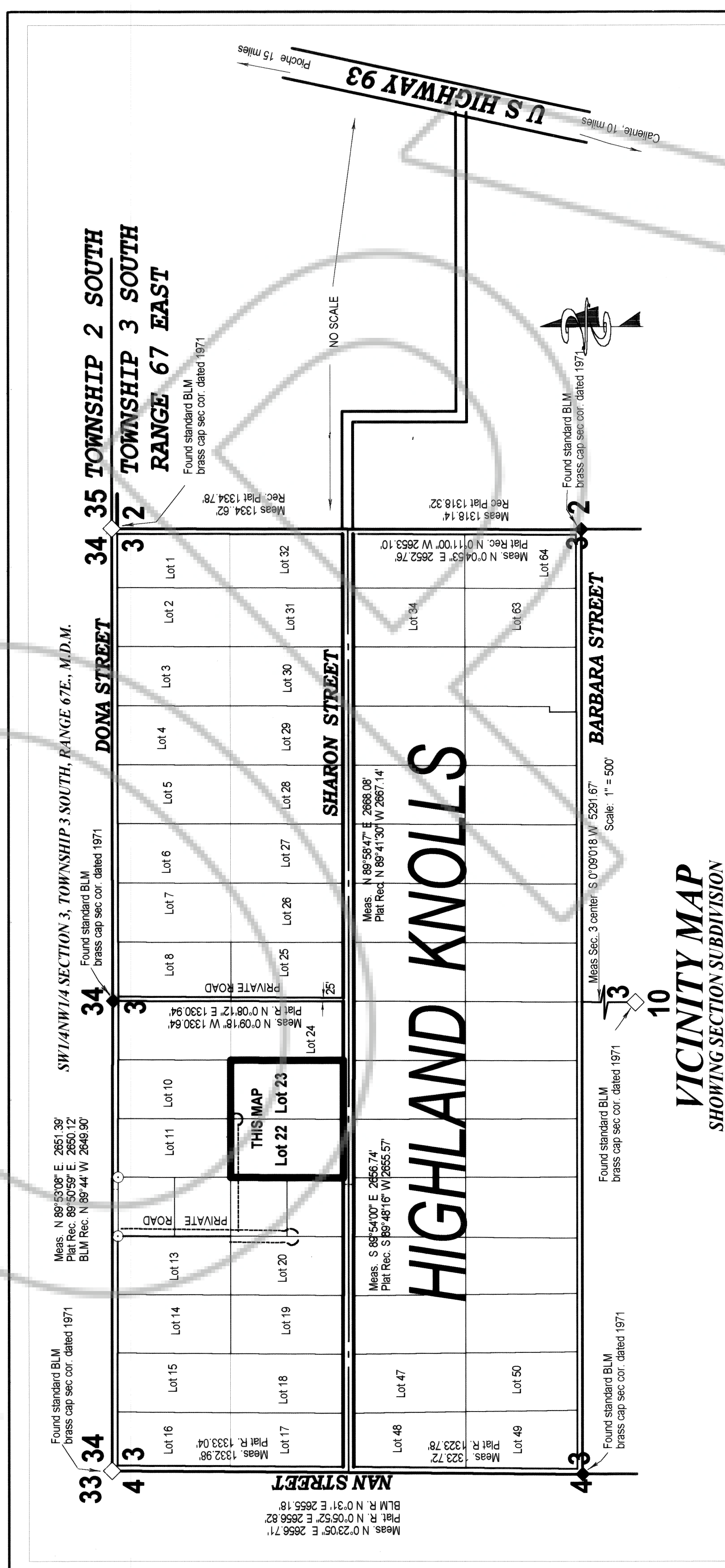

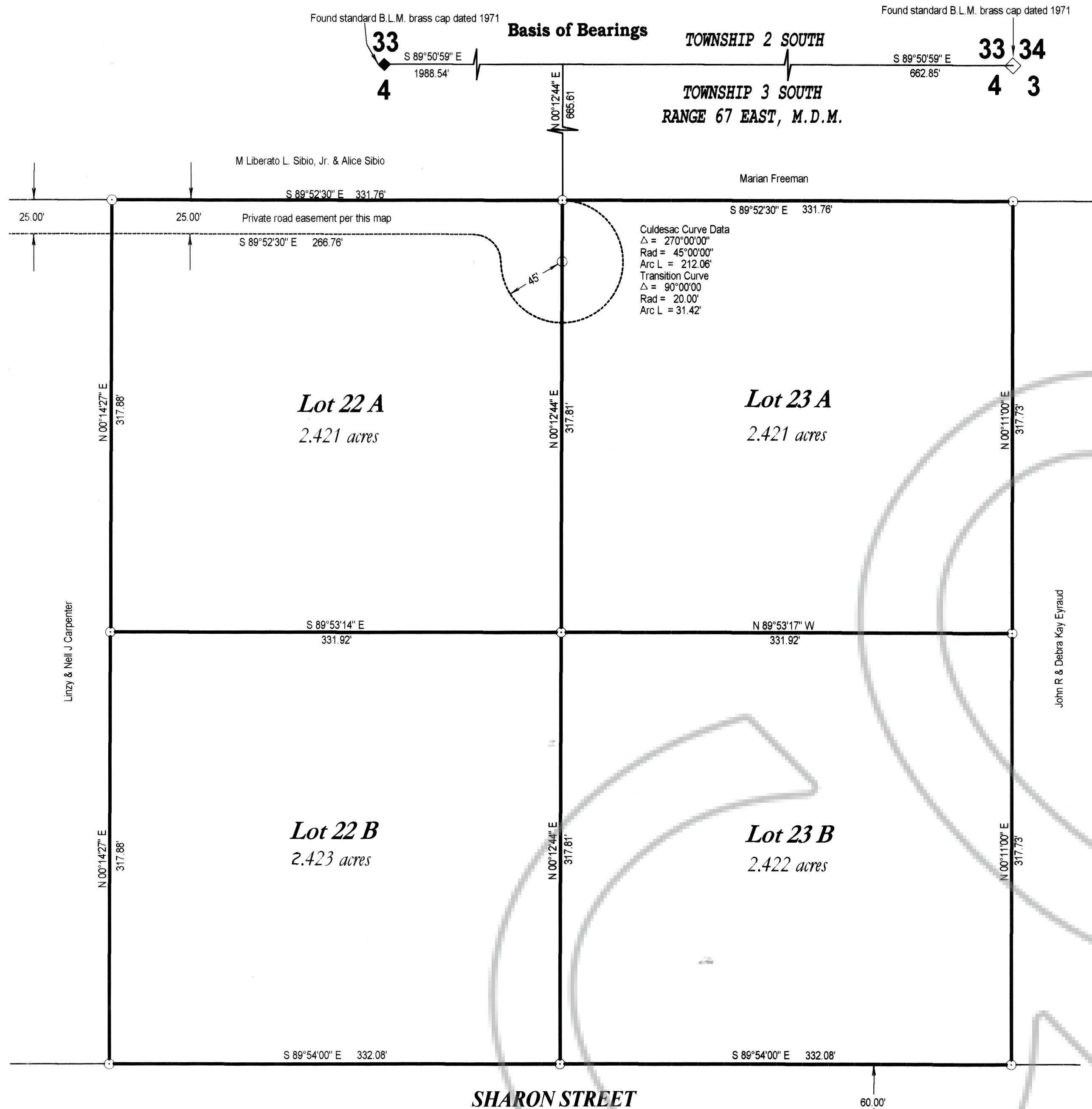
The Highland Knolls Subdivision File No. 51895, in Plat Book A, at Page 100 of Lincoln County, Nevada Records.

Other maps of the Highland Knolls Subdivision recorded of Lincoln County Records: Plat Book A, at Pages 161, 460, 461, 462, and 463; Plat Book B, at Pages 364, 366 and 500.

Deed for Lots 22 and 23: Book 110 at pages 615 and 616 of Official Records, Lincoln County, Nevada

MAP NOTE

This map merges Lots 22 and 23 of the Highland Knolls Subdivision, creating lots 22A, 22B, 23A and 23B, a total of 9.847 acres divided.



Lenard D. Smith
Land Surveyor
509 Main Street
P.O. Box 443
Caliente, Nevada
Phone/Fax 775.726.3365

RECORDER'S CERTIFICATE
124719

No. _____
Recorded at the request of Lenard D. Smith
Filed Plat Book C, Page 119
Lincoln County, Nevada Records
Date June 6, 2005
at 1:48 p.m. pt 21-00
Leslie Boucher, Recorder
by Amey Deputy

PARCEL MAP
SHOWING LAND TO BE MERGED AND REDIVIDED

For Arthur and Janet Cameron

Lots 22 and 23 of Highland Knolls Subdivision
North half of Section 3, Township 3 South, Range 67 East
Mount Diablo Meridian

APN 013-041-18