

OWNER'S CERTIFICATE

We certify that we are the owners of the lands represented on this plat, that we have requested Lenard D. Smith, a Professional Land Surveyor to prepare it and hereby authorize the same for recordation.

Arthur Cameron Janet Cameron
Arthur Cameron Janet Cameron

ACKNOWLEDGEMENT

STATE OF NEVADA) ss
COUNTY OF LINCOLN

This instrument was acknowledged before me on May 13, 2005, by Arthur Cameron and Janet Cameron, freely and voluntarily for the purposes stated.

Debra Bradford
Notary public

My commission expires April 1, 2009

PLANNING COMMISSION

At the regular meeting of the Lincoln County Planning Commission held this 9th day of May, 2005, this plat was examined and recommended for approval.

Walter & Bigler
Chairman

COUNTY COMMISSION

At the regular meeting of the Lincoln County Commission held this 16th day of May, 2005, this plat was examined and was approved for recordation.

George T. Rome *John Dwyer*
Chairman attested County Clerk

BASIS OF BEARINGS

The bearings of this plat is the north line of the northeast quarter of Section 3, T. 3 S., R. 67 E., M.D.M. which is given as N 89°50'59" W in the Highland Knolls subdivision map recorded Plat Book A, at Page 100 of Lincoln County, Nevada Records.

MAP NOTE

This map merges Lots 12 and 21 of the Highland Knolls Subdivision, creating Lots 12A, 12B, 21A, and 21B, a total of 9.687 acres divided.

MAP REFERENCE

The Highland Knolls Subdivision File No. 51895, in Plat Book A, at Page 100 of Lincoln County, Nevada Records.


Other maps recorded in the Lincoln County Records in the Highland Knolls Subdivision: Plat Book A, Pages 161, 460, 461, 462, and 463; Plat Book B, Pages 364, 366 and 500.

Deed for Lots 12 and 21 in Book 110, Pages 615 and 616, Official Records, Lincoln County, Nevada.

SURVEYOR'S CERTIFICATE

I, Lenard D. Smith, a Professional Land Surveyor licensed in the State of Nevada certify that:


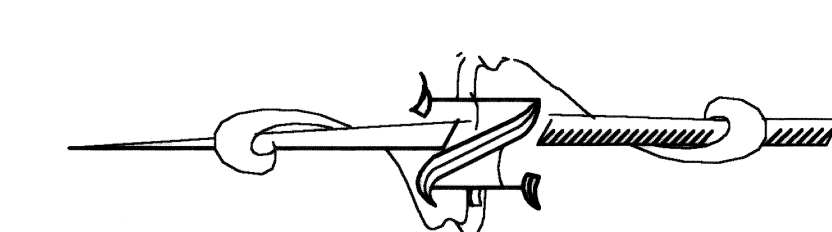
- This plat represents the results of a survey conducted under my direct supervision at the instance of Arthur & Janet Cameron.
- The lands surveyed lie within Section 3, T. 3 S., R. 67 E., M.D.M. The survey was completed on April 22, 2005.
- This plat complies with the applicable state statutes and any local ordinances in effect on the date that the governing body gave its final approval.
- The monuments depicted on the plat are of the character shown, occupy the positions indicated and are of sufficient number and durability.



Lenard D. Smith PLS 12751 Exp. 6/30/06

LEGEND

- Set #5 rebar with plastic cap stamped L SMITH PLS 12751
- Parcel boundary line
- Easement for private road per this
- Section/Township line
- Rec Record, Plat Book A, Page 100



Scale 1" = 60'

APN 013-041-18

RECORDER'S CERTIFICATE

No. 124718

Recorded at the request of Lenard D. Smith

Filed Plat Book C, Page 118

Lincoln County, Nevada Records.

Date June 6, 2005

at 1:47 p.m. PL 210

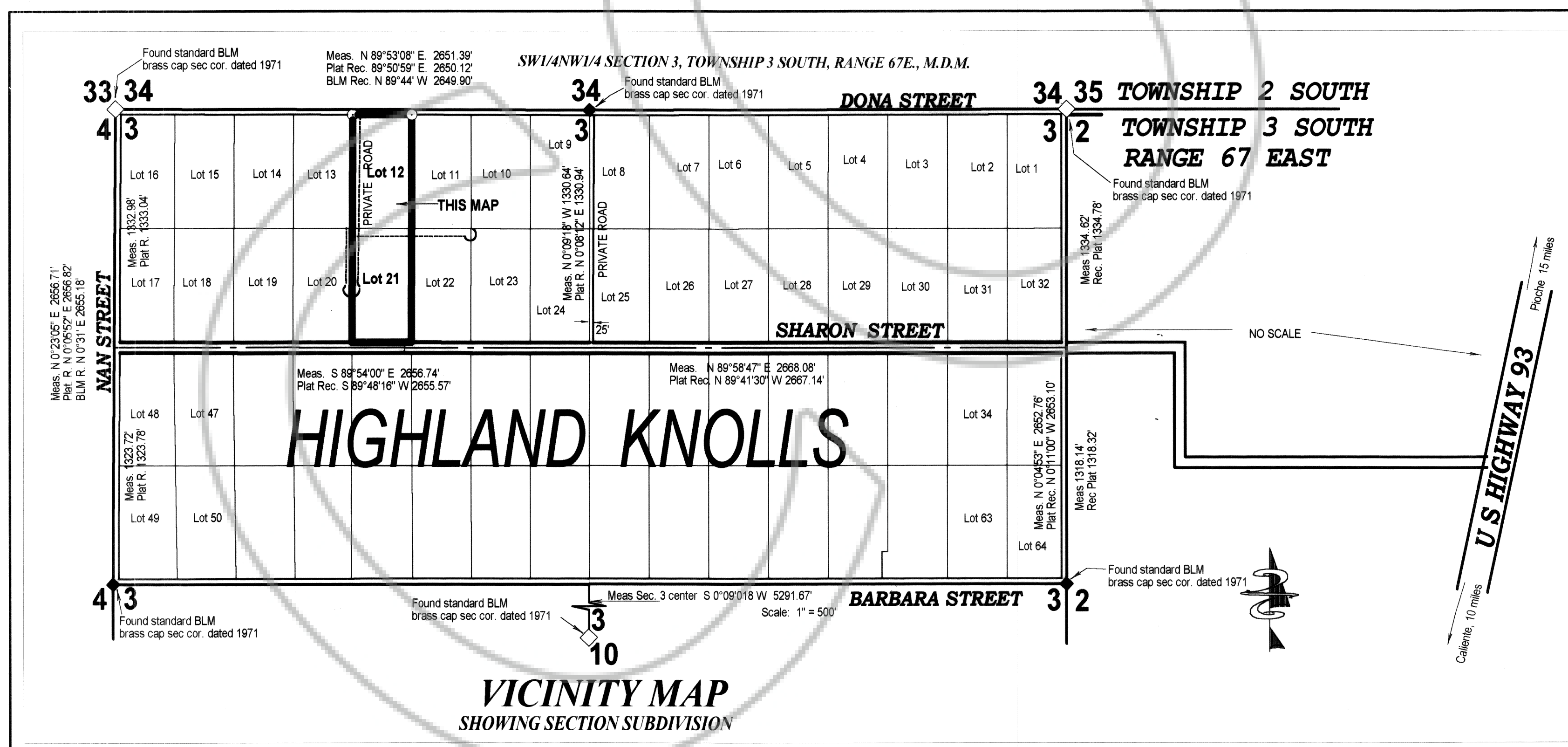
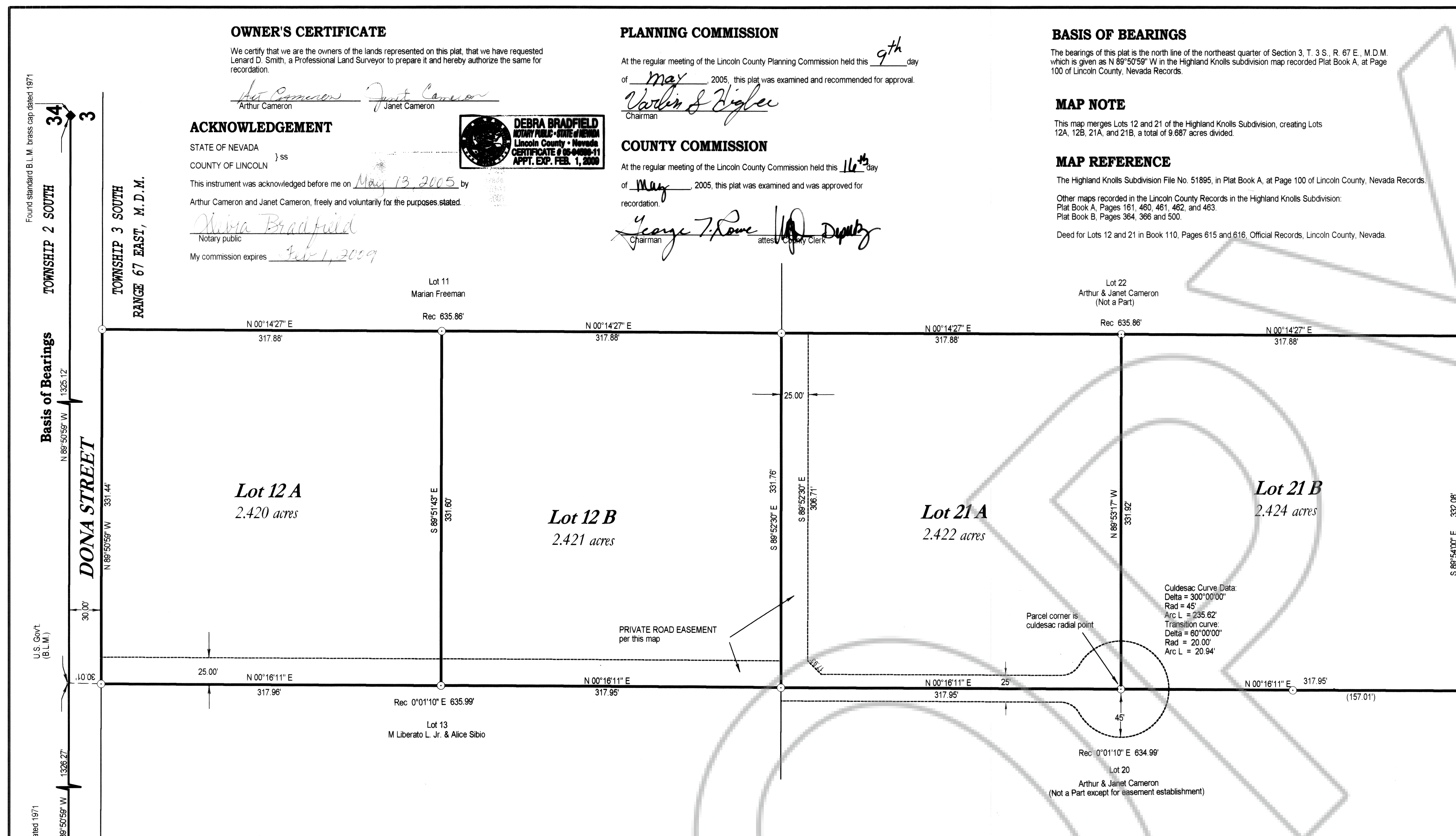
Leslie Boucher, Recorder

by *Arthur Cameron Janet Cameron*

PARCEL MAP
SHOWING LAND TO BE MERGED AND REDIVIDED

For Arthur and Janet Cameron

Lots 12 and 21 of Highland Knolls Subdivision
North half of Section 3, Township 3 South, Range 67 East
Mount Diablo Meridian



Lenard D. Smith
Land Survey
509 Main Street
P.O. Box 443
Caliente, Nevada
Phone/Fax 775.726.3365