

FILED FOR RECORDING  
AT THE REQUEST OF  
Wayne Cole

**CERTIFICATE OF LOCATION  
LODE MINING CLAIM**

TO ALL WHOM IT MAY CONCERN:

2004 NOV 17 AM 11 46

The undersigned hereby certifies that he has caused to be located the Louie # 2 Lode Mining Claim in the following quarter sections(s):

LINCOLN COUNTY RECORDER  
FEE \$20.50 DEP  
LESLIE BOUCHER RB

1/4	Section	Township	Range	Meridian
	<u>7</u>	<u>3N</u>	<u>66E</u>	<u>MDR+M</u>

in LINCOLN County, Nevada, on the 11 day of Nov, 2004




RECORDER'S STAMP

Name and mailing address of locator is:

N.V. RESOURCES Inc.  
1180-625 House St  
VANCOUVER B.C. V6C2T6 CANADA

The Claim is approximately 1500 feet long and 600 feet wide, such that 10 feet are claimed in a NORTH direction and 1490 feet in a SOUTH direction from the point of discovery (monument of location), at which the Notice of Location was posted, together with 300 feet on each side of the monument of location and center line of the Claim. The general course of the lode or vein is from the NORTH to the SOUTH direction.

The number, location and markings on each corner monument are as follows:

No.	Location	Markings	Description
No. 1:	<u>NE CORNER</u>	<u>2T</u> 	<u>2" x 2" x 4' Post</u>
No. 2:	<u>NW CORNER</u>	<u>3T</u> 	<u>2" x 2" x 4' Post</u>
No. 3:	<u>SW CORNER</u>	<u>3T</u> 	<u>2" x 2" x 4' Post</u>
No. 4:	<u>SE CORNER</u>	<u>2T</u> <u>N</u>	<u>2" x 2" x 4' Post</u>

As erected on the ground, each corner monument is marked as described above by PAINT (e.g. metal tags, paint on posts).

The work of location consisted of making a claim map as provided in NRS 517.040.

Dated this 11 day of Nov, 2004

SIGNATURE OF LOCATOR:

By James Wayne Cole  
Owner, Claimant, or Agent Signature

JAMES WAYNE COLE  
Owner, Claimant, or Agent Name (printed)