


SURVEYOR'S CERTIFICATE

I, Lenard D. Smith, a Professional Land Surveyor licensed in the State of Nevada, certify that:

1. This plat represents the results of a survey conducted under my direct supervision at the instance of Casey E. Folks, Jr.
2. The lands surveyed lie within the Block 12, City of Caliente, Lincoln County, Nevada, Section 8, T. 4 S., R. 67 E., M.D.M. The survey was completed on September 16, 2004.
3. This plat complies with the applicable state statutes and any local ordinances in effect.
4. The monuments depicted on the plat are of the character shown, occupy the positions indicated and are of sufficient number and durability.



Lenard D. Smith P.L.S. 12751 Exp. 6/30/06

BLOCK 9

Hill Street

SOUTH SPRING STREET

Lot 23
3400 Square Feet
Casey E. Folks, Jr.

Lot 24
3,800 Sq. Ft.
Casey E. Folks, Jr.

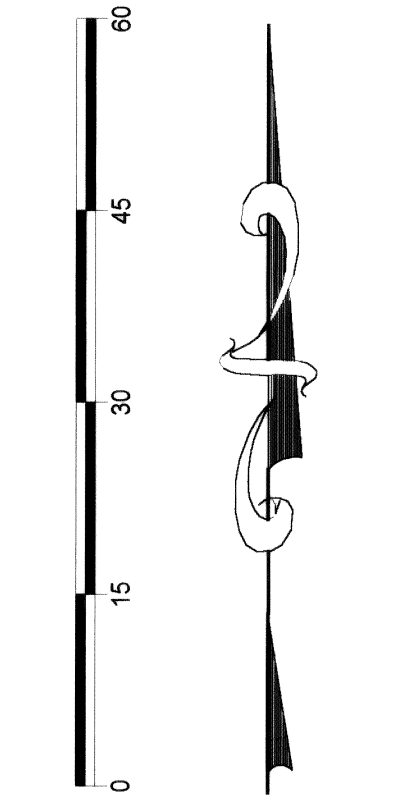
Lot 25
4,000 Sq. Ft.
John S. & Crystal A. Taylor

Lot 26
John S. & Crystal A. Taylor

BLOCK 12

LEGEND

- Set #5 rebar with plastic cap stamped L SMITH PLS 12751
- ⊕ Fire hydrant
- Boundary of parcels as resubdivided
- Found string of railroad ties
- Street boundary other than subject Parcel boundary
- Street center line
- fence of various types
- chain link fence
- street curbing



SCALE: 1 INCH = 15 FEET

REFERENCES

- Revised Map of Block 12, City of Caliente, Plat Book A, Page 60
- Boundary Line Survey Map Plat Book B, Page 496
- Deed Official Records Book 93 Page 187, Book 23, Page 238, Book 23, Page 261
- All of Lincoln County, Nevada Records

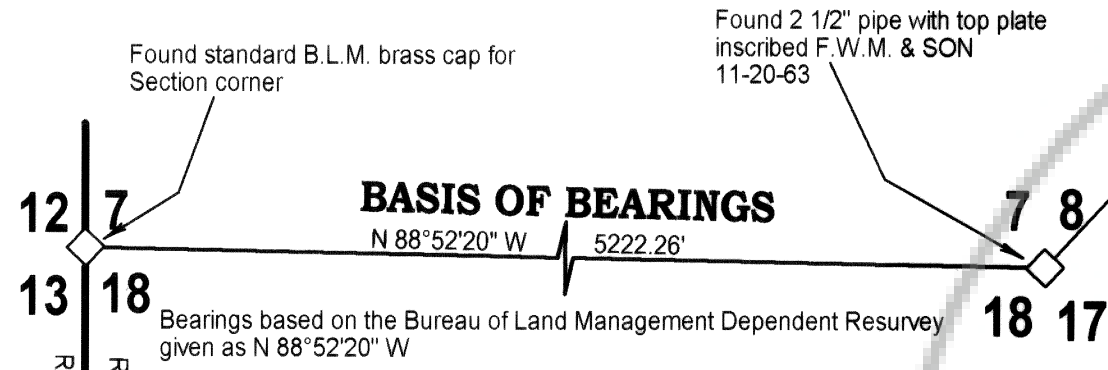
RECORDER'S CERTIFICATE

File number: 123342
 Recorded at the request of Lenard D. Smith
 Filed in Plat Book C, Page 85
 This 5th day of Nov, 2004
 at 1:02 p.m.
 LESLIE BOUCHER, RECORDER
 By Leslie Boucher
\$21.00

RECORD OF SURVEY

LOTS 23, 24 and 25 and added parcel of BLOCK 12, FALKNER TRACT, CITY OF CALIENTE, LINCOLN COUNTY, NEVADA

FOR John S. & Crystal A. Taylor and Casey E. Folks, Jr. Living Trust in the NE1/4SW1/4 SECTION 8, T. 4 S., R. 67 E., M.D.M.



Township 4 South