


CORNER RECORD

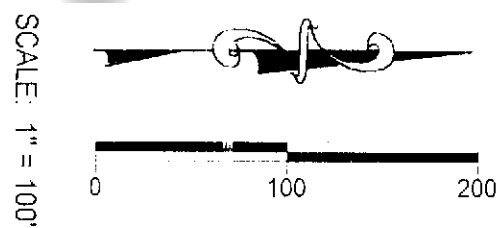
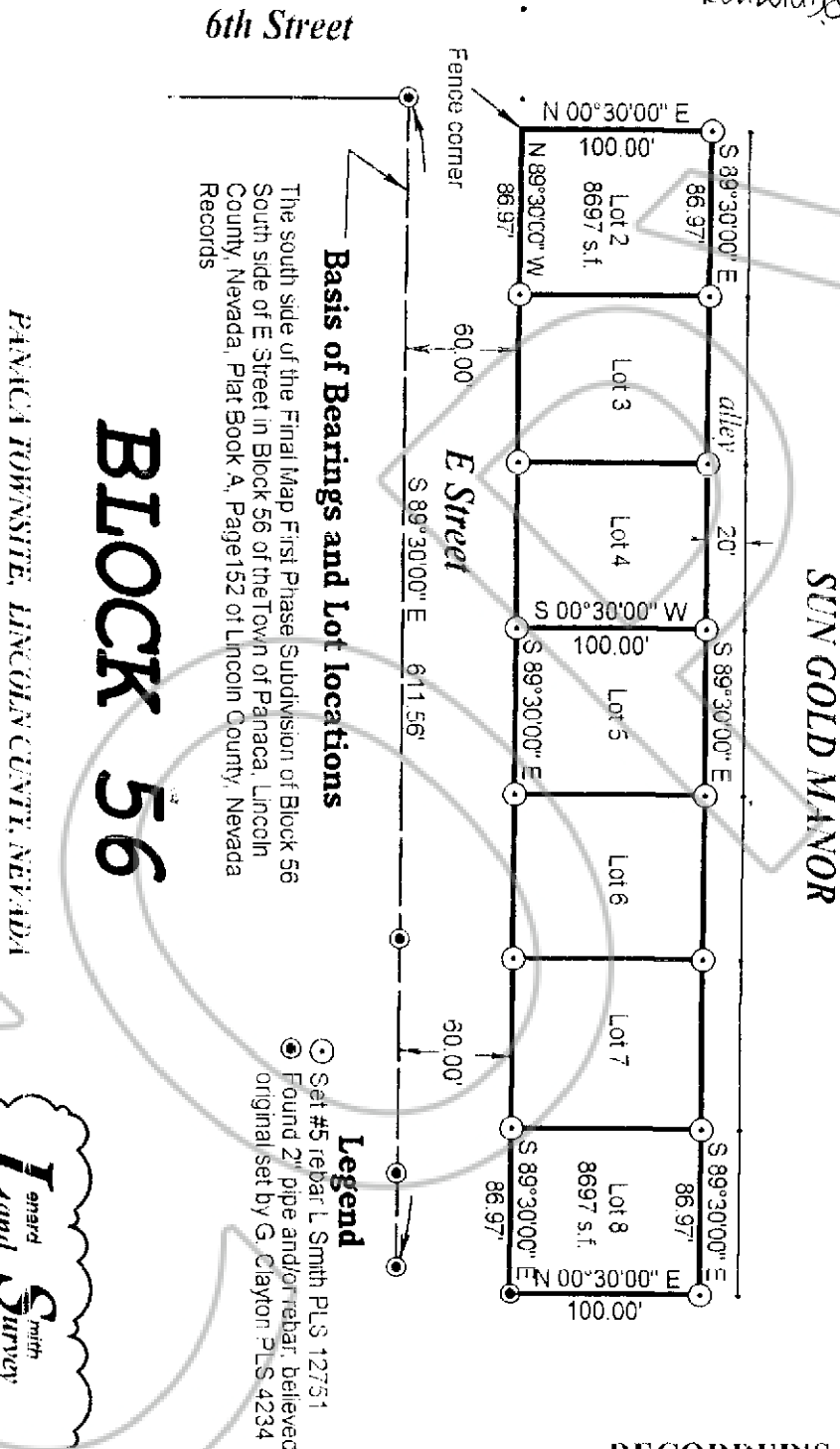
SURVEYOR'S CERTIFICATE

I, Lenard D. Smith, a Professional Land Surveyor registered in the State of Nevada, certify that:

1. This corner record represents the restoration of corners conducted under my direct supervision
2. The monuments perpetuated lie within Section 9, Township 2 South, Range 68 East, M.D.M., in the Townsite of Panaca, Lincoln County, Nevada. The establishment, or restoration was completed on September 19, 2004.
3. This corner record is recorded as required by N.R.S. 329 and complies with the Nevada Administrative Code for Professional Land Surveyors for Corner Records and any local ordinances in effect on the date that the establishment or restoration was completed.
4. The monument(s) or witness monument(s) and accessories found are of the character shown, occupy the positions indicated and are of sufficient durability.



Lenard D. Smith PLS 12751
Exp. 6/30/06



RECORDER'S CERTIFICATE

File number 123090
 Recorded at the request of Lenard D. Smith
 Filed in Book 191 Page 287
 This 20th day of Sept, 2004
 at 1:06 p. m.
 LESLIE BOUCHER, RECORDER
 By J. Seewers - Deputy
 140