


SECTION BREAKDOWN OF SEC. 14
NOT TO SCALE



JAMES J. OWENS
PROFESSIONAL LAND SURVEYOR
NEVADA CERTIFICATE NO. 2884
EXPIRATION DATE: 12/31/2005



SURVEYOR'S CERTIFICATE

I, JAMES J. OWENS, A PROFESSIONAL LAND SURVEYOR REGISTERED IN THE STATE OF NEVADA, DO HEREBY CERTIFY THAT:
 1. THIS PLAT REPRESENTS THE RESULTS OF A SURVEY CONDUCTED BY ME, OR UNDER MY DIRECT SUPERVISION AT THE INSTANCE OF STEPHANIE ELAINE BARNETT.
 2. THE LANDS SURVEYED LIE WITHIN THE SW1/4 SW1/4 NE1/4 OF SEC. 14, T. 3 S., R. 67 E., M.D.M., AND THE SURVEY WAS COMPLETED ON APRIL 28, 2004.
 3. THIS PLAT COMPLIES WITH THE APPLICABLE STATE STATUTES AND ANY LOCAL ORDINANCES IN EFFECT ON THE DATED THE SURVEY WAS COMPLETED AND PERFORMED IN ACCORDANCE WITH THE NEVADA ADMINISTRATIVE CODE STANDARDS OF PRACTICE FOR A PROFESSIONAL LAND SURVEYOR.
 4. THE MONUMENTS DEPICTED ON THIS PLAT ARE OF THE CHARACTER SHOWN, OCCUPY THE POSITIONS INDICATED AND ARE OF SUFFICIENT NUMBER AND DURABILITY.

LINCOLN COUNTY COMMISSION APPROVAL

THIS MAP HAS BEEN REVIEWED AND APPROVED ON THIS 17th DAY OF May, 2004, BY THE LINCOLN COUNTY COMMISSIONERS AS A PARCEL MAP.

George T. Row 5-17-04
CHAIRMAN, LINCOLN COUNTY COMMISSION DATE

[Signature] 5-17-04
ATTEST: CLERK Deputy DATE

LINCOLN COUNTY PLANNING COMMISSION APPROVAL

THIS IS TO CERTIFY THAT THE ZONING AND COMPREHENSIVE PLANNING, OF THE COUNTY OF LINCOLN, NEVADA ON THIS 10th DAY OF May, 2004, DID APPROVE FOR THE PURPOSE OF LAND DIVISION AND DO HEREBY ACCEPT IN BEHALF OF THE PUBLIC, THIS PLAT AND ANY PARCEL OF LAND OFFERED FOR DEDICATION FOR PUBLIC USE IN CONFORMITY WITH THE TERMS OF THE OFFER OF DEDICATION PER N.R.S. 278.010 THROUGH 278.630, INCLUSIVE.

Carla J. Nigbee 05-10-04
CHAIRMAN, LINCOLN COUNTY PLANNING COMMISSION DATE

REFERENCE DOCUMENTS

- 1. 1971 B.L.M. DEPENDENT RESURVEY OF T. 3 S., R. 67 E., M.D.M.

STATEMENT

ANY SUBSEQUENT CHANGES TO THIS MAP SHOULD BE EXAMINED AND MAY BE DETERMINED BY REFERENCE TO THE COUNTY RECORDER'S CUMULATIVE MAP INDEX, N.R.S. 278.5695.

BASIS OF BEARING

N. 89°42'00" W. BEING THE BEARING ON THE LINE BETWEEN THE NE COR. AND THE N1/4 COR. OF SEC. 14, T. 3 S., R. 67 E., M.D.M., AS SHOWN ON THE 1971 DEPENDENT RESURVEY OF T. 3 S., R. 67 E.

LEGEND

- SET 5/8" REBAR W/ ALUM. CAP MARKED "OWENS PLS 2884"
- ⊕ FOUND 3.5" B.L.M. B.C. FOR SEC. COR. DATED 1971.
- ◆ FOUND 3.5" B.L.M. B.C. FOR 1/4 SEC. COR. DATED 1971.

OWNER'S CERTIFICATE

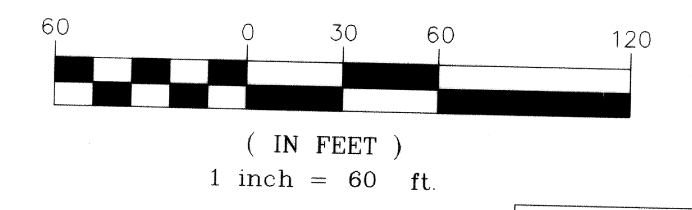

I, STEPHANIE ELAINE BARNETT, DO HEREBY CERTIFY THAT BEING THE OWNER OF THE LAND HEREON SHOWN, HAVE CAUSED THIS PROPERTY TO BE PLOTTED INTO PARCELS, AND EASEMENTS AS SHOWN AND, DO HEREBY DEDICATE ALL SHOWN PUBLIC UTILITY EASEMENTS TO THE PUBLIC UTILITY AGENCIES FOR THE CONSTRUCTION AND MAINTENANCE OF SURFACE AND SUBTERRANEAN UTILITIES, AND DO HEREBY CONSENT TO THE PREPARATION AND RECORDATION OF THIS PARCEL MAP.

Stephanie Elaine Barnett 5-21-04
STEPHANIE ELAINE BARNETT DATE

ACKNOWLEDGMENT

STATE OF NEVADA SS
COUNTY OF LINCOLN
THIS INSTRUMENT WAS ACKNOWLEDGED BEFORE ME ON THIS 21st DAY OF May, 2004, BY STEPHANIE ELAINE BARNETT.

Melby Carter
MY COMMISSION EXPIRES ON THE 20th DAY OF May, 2007



LC-444

<p>PARCEL MAP FOR STAPHANIE ELAINE BARNETT SITUATED WITHIN SW1/4 SW1/4 NE1/4 OF SEC. 14, T. 3 S., R. 67 E., M.D.M., LINCOLN COUNTY, NEVADA</p>	<p>NO. <u>122484</u> FILED AT THE REQUEST OF: THE OWENS SURVEYING OUTFIT, INC. DATE <u>June 11, 2004</u> AT <u>1:04 pm</u></p>
	<p>BOOK <u>PLAT C</u> PAGE <u>52</u> LINCOLN COUNTY, NEVADA, RECORDS LESLIE BOUCHER, RECORDER FEE <u>21.00</u> DEPUTY <u>[Signature]</u></p>
<p>THE OWENS SURVEYING OUTFIT, INC. Water Right, Mineral & Land Surveying throughout the West P.O. BOX 540 99 W HOLLYWOOD PIOCHE, NV 89043 775-962-5115</p>	