


**SURVEYOR'S CERTIFICATE**

I, JAMES J. OWENS, A PROFESSIONAL LAND SURVEYOR REGISTERED IN THE STATE OF NEVADA, DO HEREBY CERTIFY THAT:  
 1. THIS PLAT REPRESENTS THE RESULTS OF A SURVEY CONDUCTED BY ME, OR UNDER MY DIRECT SUPERVISION AT THE INSTANCE OF N. PETER HORLACHER FAMILY TRUST.  
 2. THE LANDS SURVEYED LIE WITHIN LOTS 1 AND 2, OF BLOCK 45 OF THE TOWN OF PANACA, WITHIN SEC. 9, T. 2 S., R. 68 E., M.D.M., AND THE SURVEY WAS COMPLETED ON OCT. 15, 2003.  
 3. THIS PLAT COMPLIES WITH THE APPLICABLE STATE STATUTES AND ANY LOCAL ORDINANCES IN EFFECT ON THE DATED THE SURVEY WAS COMPLETED AND PERFORMED IN ACCORDANCE WITH THE NEVADA ADMINISTRATIVE CODE STANDARDS OF PRACTICE FOR A PROFESSIONAL LAND SURVEYOR.  
 4. THE MONUMENTS DEPICTED ON THIS PLAT ARE OF THE CHARACTER SHOWN, OCCUPY THE POSITIONS INDICATED AND ARE OF SUFFICIENT NUMBER AND DURABILITY.




**OWNER'S CERTIFICATE**

WE N. PETER & DELORES HORLACHER, TRUSTEES OF THE N. PETER HORLACHER FAMILY TRUST, DO HEREBY CERTIFY THAT BEING THE OWNERS OF THE LAND HEREON SHOWN, HAVE CAUSED THIS PROPERTY TO BE PLOTTED INTO PARCELS, AND EASEMENTS AS SHOWN AND, DO HEREBY DEDICATE ALL SHOWN PUBLIC UTILITY EASEMENTS TO THE PUBLIC UTILITY AGENCIES FOR THE CONTRUSTION AND MAINTENANCE OF SURFACE AND SUBTERRANEAN UTILITIES, AND DO HEREBY CONSENT TO THE PREPARATION AND RECORDATION OF THIS PARCEL MAP.

*Peter Horlacher* 12-5-03 DATE *DeLores Horlacher* 12-5-03 DATE  
 N. PETER HORLACHER DATE DELORES HORLACHER DATE

**ACKNOWLEDGMENT**

STATE OF Nevada SS  
 COUNTY OF Lincoln  
 THIS INSTRUMENT WAS ACKNOWLEDGED BEFORE ME ON THIS 5th DAY OF December, 2003, BY N. PETER HORLACHER & DELORES HORLACHER, TRUSTEES OF THE N. PETER HORLACHER FAMILY TRUST.



MY COMMISSION EXPIRES ON THE 15 DAY OF January, 2004.

**LINCOLN COUNTY COMMISSION APPROVAL**

THIS MAP HAS BEEN REVIEWED AND APPROVED ON THIS 17th DAY OF November, 2003, BY THE LINCOLN COUNTY COMMISSIONERS AS A PARCEL MAP.

*George J. Rowe* 11-17-03 DATE  
 CHAIRMAN, LINCOLN COUNTY COMMISSION

ATTEST: CLERK [Signature] 11-17-03 DATE

**LINCOLN COUNTY PLANNING COMMISSION APPROVAL**

THIS IS TO CERTIFY THAT THE ZONING AND COMPREHENSIVE PLANNING, OF THE COUNTY OF LINCOLN, NEVADA ON THIS 20 DAY OF Oct., 2003, DID APPROVE FOR THE PURPOSE OF LAND DIVISION AND DO HEREBY ACCEPT IN BEHALF OF THE PUBLIC, THIS PLAT AND ANY PARCEL OF LAND OFFERED FOR DEDICATION FOR PUBLIC USE IN CONFORMITY WITH THE TERMS OF THE DEED OF DEDICATION PER N.R.S. 278.010 THROUGH 278.630, INCLUSIVE.

*Sharon P. Smith* 10-20-03 DATE  
 CHAIRMAN, LINCOLN COUNTY PLANNING COMMISSION

**PANACA TOWN BOARD APPROVAL**

THIS MAP HAS BEEN REVIEWED AND APPROVED ON THIS 12 DAY OF Nov., 2003, BY THE PANACA TOWN BOARD AS A PARCEL MAP.

*[Signature]* 11-12-03 DATE  
 CHAIRMAN, PANACA TOWN BOARD

ATTEST: CLERK [Signature] 11-12-03 DATE

**BASIS OF BEARING**

N. 89°14'31" E. BEING THE BEARING ON THE LINE FROM THE NEVADA DEPT. OF HIGHWAYS (NVDH) BRASS CAP PANACA 2, TO THE UNITED STATES COAST & GEODETIC SURVEY (USC&GS) BRASS CAP NACA. SAID BEARING IS BASED UPON THE NORTH AMERICAN DATUM OF 1983 (NAD83), NEVADA STATE PLANE EAST ZONE (2701) COORDINATE SYSTEM.

**REFERENCE DOCUMENTS**

- MAP OF PANACA CITY, BOOK PLAT A, PAGE 34.
- 1983 STREET MAP OF TOWN OF PANACA, BOOK PLAT A, PAGE 210.
- PARCEL MAP BOOK PLAT A, PAGE 417, DATED 06/07/1994.
- RECORD OF SURVEY BOOK PLAT B, PAGE 101, DATED 03/31/1998.
- PARCEL MAP BOOK PLAT B, PAGE 344, DATED 10/13/2000.

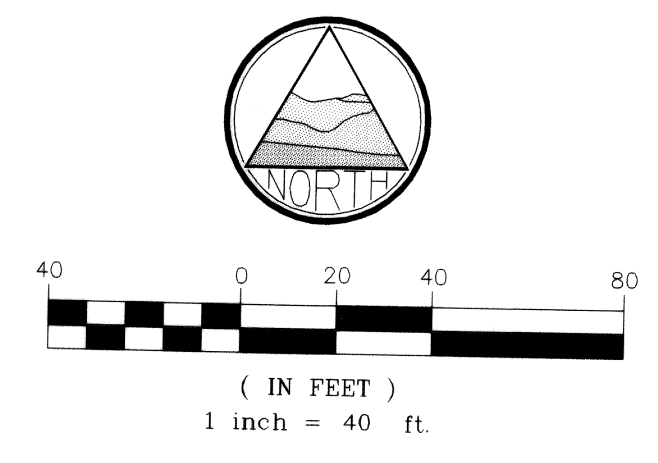
**STATEMENT**

ANY SUBSEQUENT CHANGES TO THIS MAP SHOULD BE EXAMINED AND MAY BE DETERMINED BY REFERENCE TO THE COUNTY RECORDER'S CUMULATIVE MAP INDEX, N.R.S. 278.5695.

**LEGEND**

- SET 5/8" REBAR W/ PLASTIC CAP MARKED "OWENS PLS 2884".
- FOUND 1/2" REBAR W/ PLASTIC CAP MARKED "HULSE PLS 6498".
- ⊙ FOUND 1/2" REBAR W/ PLASTIC CAP MARKED "OWENS PLS 2884".

POINT NAME	GEOGRAPHIC COORDINATES NAD83		NAD83 STATE PLANE COORDINATES (NV EAST ZONE)						CONVERGENCE	COMBINED FACTOR	POINT DESCRIPTION
	NAD83		METERS			US SURVEY FEET					
	LATITUDE	LONGITUDE	NORTHING	EASTING	ELLIPSOID	NORTHING	EASTING	ELEVATION NAVD88			
PANACA 2	37°47'28.33380" N	114°24'24.92771" W	8338082.5749	303610.6361	1418.5045	27355859.2477	996095.8951	4730.9617	0°43'15.42255"	0.999805930	NVDH B.C. dated 1948
NACA	37°47'28.30627" N	114°16'21.36979" W	8338239.1009	315441.3384	1745.4968	27356372.7836	1034910.4577	5802.7476	0°48'11.82783"	0.999786589	U.S.C.&G.S. B.C. dated 1944
NW COR. S9	37°47'44.53156" N	114°23'22.62413" W	8338601.2721	305128.5655	1400.0780	27357561.0070	1001075.9686	4670.3155	0°43'53.87830"	0.999303669	3" B.L.M. B.C. dated 1995



**PARCEL MAP**  
 FOR  
**N. PETER HORLACHER FAMILY TRUST**  
 SITUATED WITHIN LOTS 1 AND 2 OF BLOCK 45 OF THE TOWN OF PANACA, WITHIN SEC. 9, T. 2 S., R. 68 E., M.D.M., LINCOLN COUNTY, NEVADA

NO. 121504  
 FILED AT THE REQUEST OF:  
 THE OWENS SURVEYING OUTFIT, INC.  
 DATE Dec 17, 2003 AT 2:45 pm

BOOK PLAT C PAGE 22  
 LINCOLN COUNTY, NEVADA, RECORDS  
 LESLIE BOUCHER, RECORDER  
 FEE 21 DEPUTY [Signature]

LC-437  
 S.HAFEN

THE OWENS SURVEYING OUTFIT, INC.  
 Water Right, Mineral & Land Surveying throughout the West  
 P.O. BOX 540  
 99 W HOLLYWOOD  
 PIOCHE, NV 89043  
 775-962-5115