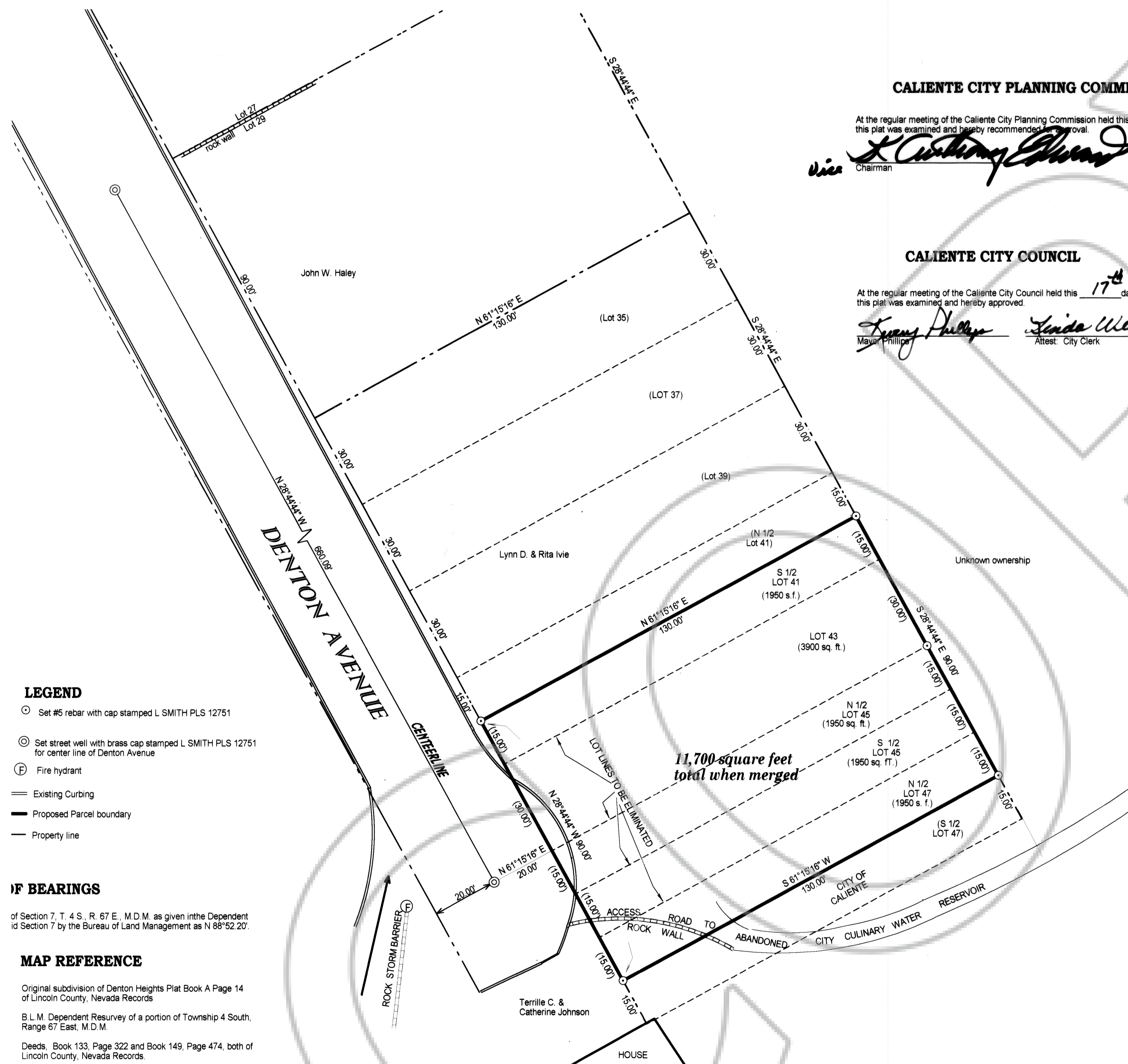


486



- LEGEND**
- Set #5 rebar with cap stamped L SMITH PLS 12751
 - ⊙ Set street well with brass cap stamped L SMITH PLS 12751 for center line of Denton Avenue
 - ⊕ Fire hydrant
 - Existing Curbing
 - Proposed Parcel boundary
 - Property line

OF BEARINGS
 of Section 7, T. 4 S., R. 67 E., M.D.M. as given in the Dependent id Section 7 by the Bureau of Land Management as N 88° 52' 20".

MAP REFERENCE
 Original subdivision of Denton Heights Plat Book A Page 14 of Lincoln County, Nevada Records
 B.L.M. Dependent Resurvey of a portion of Township 4 South, Range 67 East, M.D.M.
 Deeds, Book 133, Page 322 and Book 149, Page 474, both of Lincoln County, Nevada Records.

CALIENTE CITY PLANNING COMMISSION


At the regular meeting of the Caliente City Planning Commission held this 5th day of April, 2003 this plat was examined and hereby recommended for approval.
Chairman

CALIENTE CITY COUNCIL

At the regular meeting of the Caliente City Council held this 17th day of April, 2003 this plat was examined and hereby approved.
Mayor *Attest: City Clerk*

SURVEYOR'S CERTIFICATE

I, Lenard D. Smith, a Professional Land Surveyor licensed in the State of Nevada, certify that:
 1. This plat represents the results of a survey conducted under my direct supervision at the instance of Tom Acklin.
 2. The lands surveyed lie within Section 8, Township 4 South, Range 67 East, M.D.M. in the City of Caliente, Lincoln County, Nevada. The survey was completed on March 13, 2003.
 3. This plat complies with the applicable state statutes and any local ordinances in effect on the date that the governing body gave its final approval.
 4. The monuments depicted on the plat are of the character shown, occupy the positions indicated and are of sufficient number and durability.



Lenard D. Smith P.L.S. 12751 Expires June 30, 2004

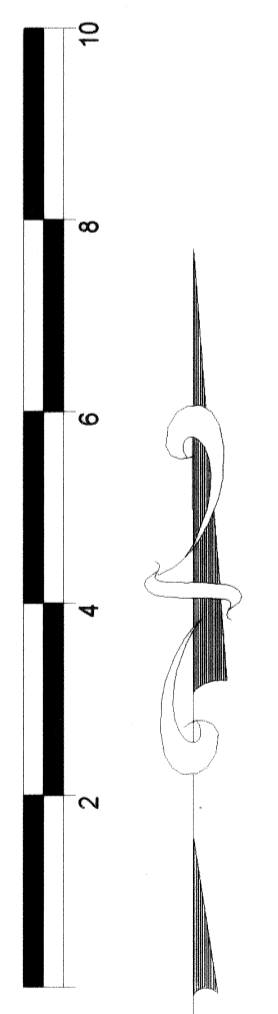
OWNER'S CERTIFICATE

STATE OF NEVADA) ss
 COUNTY OF LINCOLN
 I certify that I am the owner of the properties shown on this plat, have examined it and do hereby agree to the Merger and Re-subdivision as shown, have requested Lenard D. Smith, a Professional Land Surveyor to prepare it and authorize him to record it for that purpose.
Tom Acklin



ACKNOWLEDGEMENT

The above person, known to me as the person represented on the above owner's certificate has personally appeared before me, a Notary Public, and has executed the above Owner's Certificate freely and voluntarily for the purposes stated.
Stephanie Haluzak Date 3-18-03
 Notary Public



SCALE: 1" = 20'

RECORDER'S CERTIFICATE

File number 120122
 Recorded at the request of Lenard D. Smith
 Filed in Plat Book B, Page 486
 This 5th day of May, 2003
 at 12:24 P.M.
 LESLIE BOUCHER, RECORDER
 By *Leslie Boucher*
 Fee \$54.00

**MERGER AND RESUBDIVISION
 OF LOTS: S1/2 41, 43, 45, N1/2 47,
 DENTON HEIGHTS, CITY OF
 CALIENTE, LINCOLN CO., NEV.**

FOR TOM ACKLIN
 IN THE NW1/4SE1/4 SECTION 8,
 T. 4 S., R. 67 E., M.D.M.



APN 003-191-15 & 17