


SURVEYOR'S CERTIFICATE

I, Lenard D. Smith, a Professional Land Surveyor registered in the State of Nevada, certify that:

1. This plat represents the results of a survey conducted under my supervision at the instance of Andra Farmer and Deborah Fox, and that I have performed a field survey sufficient to locate and identify properly the proposed boundary line adjustment.
2. The land surveyed lies within Section 8, Township 4, Range 67 East, M.D.M. in the Modern Townsite of the City of Caliente, Lincoln County, Nevada. The survey was completed on Sept 13, 2002.
3. This plat complies with applicable statutes of this state and any local ordinances in effect on the date that the survey was completed, and not in conflict with provisions of NRS 278.010 to 278.630, inclusive and the survey was conducted in accordance with Chapter 625 of the Nevada Administrative Code.
4. The monuments depicted on the plat are of the character shown, occupy the positions indicated, and are of sufficient durability. All corners and angle points of the adjusted boundary line have been defined by monuments.



BASIS OF BEARINGS

The south line of Section 7 as given on the B.L.M. dependent resurvey, 1995 which has, as yet not been approved. The bearing is N88°52'20"E.

LEGEND

- ☒ Set #5 rebar with cap stamped L SMITH PLS 12751
- ⊕ Found street centerline well & brass cap stamped L SMITH PLS 12751
- Found #5 rebar with cap stamped L SMITH PLS 12751

ADJUSTMENT OF AREA SUMMARY

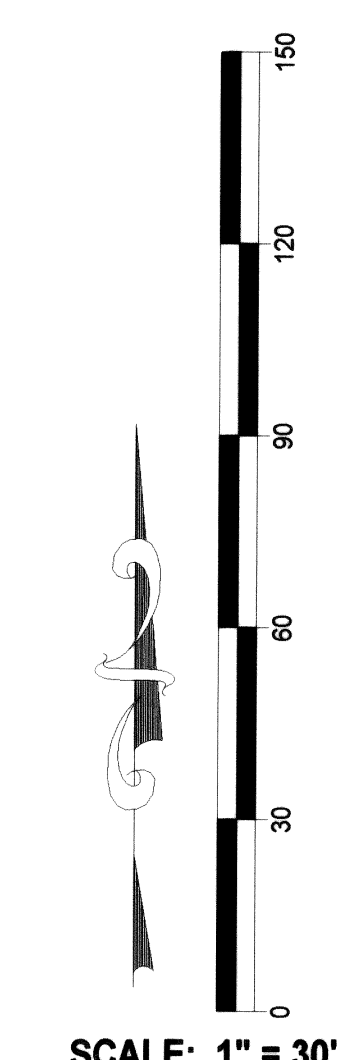
	LOT 11 (FARMER)	SOUTH LOT 9 (FARMER)	APN 03-174-11 (D. FOX)
EXISTING	4725	7050	34926
ADJUSTMENT	-971	+971	+971 IN LOT 11 -971 IN APN 03-174-11
ADJUSTED AREA	3754	8021	34926

MAP REFERENCE

Map of the MODERN TOWNSITE subdivision of the City of Caliente, Lincoln County, Nevada filed Book A, Page 64, Lincoln County, Nevada Records.

Map of the REVISION OF MODERN TOWNSITE subdivision in the City of Caliente, Lincoln County, Nevada, filed Plat Book B, Page 438 in the Lincoln County, Nevada Records.

Parcel Map affecting the lots of this map, filed Plat Book B, Page 442




SCALE: 1" = 30'

RECORDER'S CERTIFICATE

File number: 119757
 Recorded at the request of Lenard D. Smith
 Filed in Plat Book B, Page 476
 This 12th day of March, 2003
 at 9:01 a.m.
 LESLIE BOUCHER, RECORDER
 By Terela Keeney Deputy
 21

A.P.N. 003-174-1 & 2
 AND 003-175-11

**RECORD OF SURVEY
 BOUNDARY LINE ADJUSTMENT**
 IN BLOCK 3 OF THE MODERN TOWNSITE
 SUBDIVISION IN THE CITY OF CALIENTE,
 IN THE N1/2 SECTION 8, T.4S., R.67E.,
 M.D.M., LINCOLN COUNTY, NEVADA
 FOR ANDRA FARMER AND DEBORAH FOX



ACKNOWLEDGEMENTS

STATE OF NEVADA } ss
 COUNTY OF LINCOLN }
 This is to certify that the following persons did appear before me, a Notary Public, and executed this instrument freely and voluntarily for the purposes stated:
 Andra Farmer and Deborah Fox
 Notary Public: Tyler Heaton Date: 11-13-02

OWNER'S CERTIFICATE

1.) We, Andra Farmer and Deborah Fox, certify that we are the owners of the lands shown on this plat involving this Boundary line Adjustment.
 2.) We have examined this plat and approve and authorize the recordation thereof.
 3.) We agree to execute the required documents creating any easement pursuant to the provisions of NRS 278.010 to 278.630 inclusive.
 4.) All property taxes on the land for the fiscal year have been paid.
 5.) Any lender with an impound account for the payment of taxes has been notified of the adjustment of the boundary line.
 Andra Farmer
 Deborah Fox

CALIENTE CITY COUNCIL

At the regular meeting of the Caliente City Council, Lincoln County, Nevada, held this 21st day of November, 2002, this plat was examined and was approved and hereby authorized it for recordation.
 Mayor: Terela Keeney attest: Deborah Fox City Clerk

