

U.S. GOVT
(B.L.M.)

N 01°28'27" W 2630.06
2301.50'

PARCEL 1

27.655 ACRES
(29.659 Acres)

PARCEL 9 4.000 ACRES NEW TOTAL (Former Acres, 1.960 Acres)

T. 1 1/2 N. R. 69E. S. 3
T. 1 N. R. 69E. S. 3
T. 1 N. R. 69E. S. 2
T. 2 N. R. 69E. S. 3
T. 1 N. R. 69E. S. 3
T. 2 N. R. 69E. S. 2

307.25'
328.56'
549.37'
689.73'

S 89°55'00" E
S 89°55'00" E
S 21°13'00" E
S 21°13'00" E

689.73'
125.76'

S 89°55'00" E
S 21°13'00" E
S 21°13'00" E


Found B.L.M. Brass cap
at 21' depth
Witness Point 1974

BASIS OF BEARINGS

SURVEYOR'S CERTIFICATE

I, Lenard D. Smith, a Professional Land Surveyor registered in the State of Nevada, certify that:

- This plat represents the results of a survey conducted under my supervision at the instance of the McCrosky Brothers. It is sufficient to locate and identify properly the boundary line adjustment.
- All corners and angle points of the adjusted boundary lines have been defined by monuments. The land surveyed lies within Section 35, T. 2N., R. 69E., M.D.M. in Lincoln County, Nevada, and was completed on January 9, 2002.
- This plat complies with applicable statutes of this state and any local ordinances in effect on the date that the survey was completed, and the survey was conducted in accordance with Chapter 625 of the Nevada Administrative Code. It is not in conflict with the provisions of NRS 278.010 to 278.630 inclusive.
- The monuments depicted on the plat are of the character shown, occupy the positions indicated, and are of sufficient durability.



Lenard D. Smith P.L.S. 12751

LEGEND

- Found, 5/8" rebar stamped PLS 6204
- Set 5/8" rebar with cap stamped L SMITH PLS 12751
- Power Line
- Previous boundaries lines

OWNERS CERTIFICATE

We hereby depose and say that we are the owners of properties shown hereon and that we have requested Lenard D. Smith, a Professional Land Surveyor, to prepare this map.

- We have examined this plat and approve and authorize the recordation thereof.
- All taxes on the land have been paid for this fiscal year.
- Any lender with an impound account for the payment of taxes has been notified of the adjustment of the boundary line and subsequent transfer of land.

Howard McCrosky
Howard McCrosky

Linda McCrosky
Linda McCrosky

William L. McCrosky
William L. McCrosky

Jeanette McCrosky
Jeanette McCrosky

Robert E. McCrosky
Robert E. McCrosky

Wanda McCrosky
Wanda McCrosky

Max McCrosky
Max McCrosky

Shirley J. McCrosky
Shirley J. McCrosky

COUNTY COMMISSION

At the regular meeting of the Lincoln County Commission held this 22nd day of January, 2002, this plat was examined and approved for recordation.

Tom Hopkins
Chairman

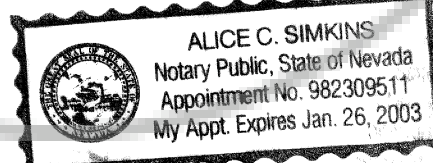
Carrie Hogan
Attest: County Clerk

ACKNOWLEDGEMENT

The above persons, known to me as the persons represented on this plat have personally appeared before me, a Notary Public, and have executed the above Owner's Certificate freely and voluntarily this 19th day of

January, 2002

Alice C. Simkins
Notary Public

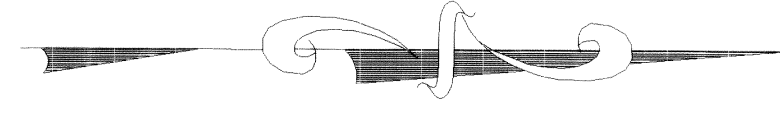


MAP REFERENCE & NOTE

This map follows Map No. 101567, Plat Book A, Page 405, 406, & 407 of Lincoln County, Nevada Records.



SCALE: 1" = 100'



RECORDER'S CERTIFICATE

File number 117596
Recorded at the request of Lenard D. Smith
Filed in Plat Book B, Page 419
This 23rd day of January, 2002
at 11:50 a.m.
LESLIE BOUCHER, RECORDER
By Jeneta Seavers
Deputy
21 06

APN 006-241-59 & 68

RECORD OF SURVEY BOUNDARY LINE ADJUSTMENT OF MAP NO. 101567, PLAT BOOK A, PAGE 406 LINCOLN COUNTY, NV RECORDS

FOR MCCROSKY BROTHERS
IN THE SW 1/4 SECTION 35, T. 2N., R. 69E., M.D.M.
IN EAGLE VALLEY, LINCOLN COUNTY, NEVADA

