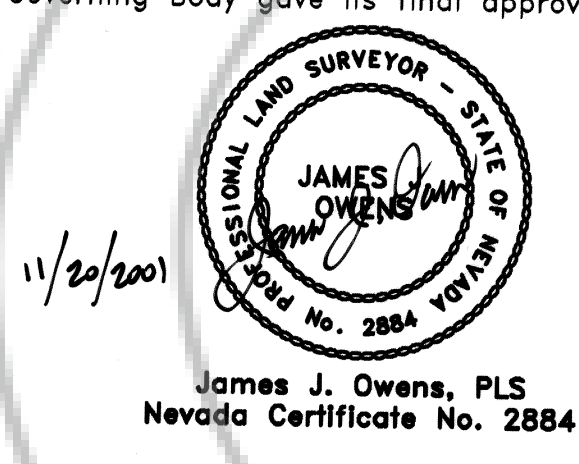


SURVEYOR'S CERTIFICATE

I, James J. Owens, a Professional Land Surveyor registered in the State of Nevada, do hereby certify that:

- This Plat has been prepared to revert parcel 4 of Parcel Map Book Plat A, Page 216, dated 11/07/1983, by Philip C. Hulse, PLS 3644, to acreage. This plat was prepared from said parcel map. Further more: I James J. Owens assumes no responsibility for the existence of the monuments or for correctness of other information shown on or copied from said document.
- The lands shown lie within the SW1/4 NE1/4 of Sec. 35, T. 2 N., R. 69 E., M.D.M., Lincoln County, Nevada, and the survey was completed on Nov. 4, 2001.
- This plat complies with state statutes 278.490 thru 278.4965, inclusive, and any local ordinances in effect on the date that the Governing Body gave its final approval.



REFERENCE DOCUMENTS

1. Parcel Map Book Plat A, Page 216, dated 11/07/1983, by Philip C. Hulse, PLS 3644.

BASIS OF BEARING

This map was comprised from Parcel Map Book Plat A, Page 216, dated 11/07/1983, by Philip C. Hulse, PLS 3644.

STATEMENT

Any Subsequent changes to this map should be examined and may be determined by reference to the County Recorder's Cumulative Map Index, N.R.S. 278.5695.

OWNER'S CERTIFICATE

I, Dorothy Thompson do hereby certify that I am the owner of the land shown hereon this plat, and have caused this Reversion to Acreage of Parcel 4, of Parcel Map Book Plat A, Page 216, dated 11/07/1983, to be performed, and do hereby consent to the preparation and recordation of said plat.

Dorothy Thompson
Dorothy Thompson
11-20-2001
Date

ACKNOWLEDGEMENT

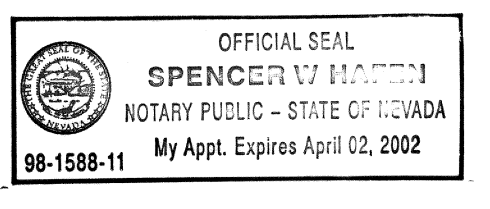
State of Nevada
County of Lincoln SS

This instrument was acknowledged before me on this 20 day of Nov., 2001, by Dorothy Thompson.

Spencer W. Haden
My commission expires on the 2 day of April, 2002.

LEGEND

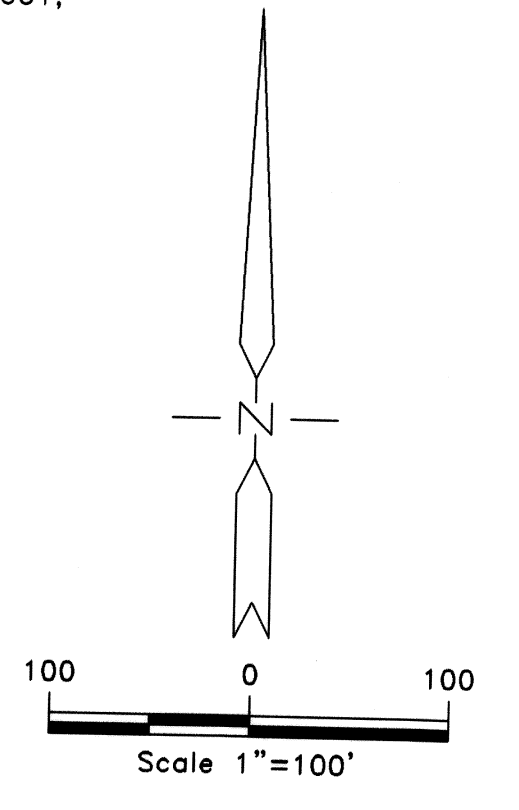
⊙ Corner as noted, per Hulse Parcel Map.



LINCOLN COUNTY COMMISSION APPROVAL

This map has been reviewed and approved on this 20th day of Nov., 2001, by the Lincoln County Commissioners as a Reversionary Map.

Paul S. Brown 11-20-01
Chairman
Lincoln County Commissioners Date
Corinne Hogan 11-20-01
Attest : Clerk Date



REVERSION to ACREAGE MAP		117330	
for Dorothy Thompson		No. 117330	
Sited in the SW1/4 NE1/4 of Sec. 35, T. 2 N., R. 69 E., M.D.M., Lincoln County, Nevada		Filed at the Request of: The Owens Surveying Outfit, Inc.	
THE OWENS SURVEYING OUTFIT, INC. Water Right, Mineral & Land Surveying throughout the West P.O. Box 540 99 W. Hollywood Pioche, Nevada 89043 Tel : 775-962-5115 Fax : 775-962-5116		Date <u>Nov. 27, 2001</u> at <u>9:45 AM</u> Book Plat <u>B</u> Page <u>409</u> Official Records, Lincoln County, Nevada <u>Leslie Boucher</u> Leslie Boucher, Recorder Teresa Severs, Deputy Fee <u>54.00</u>	

LC-150
S. Hafen