

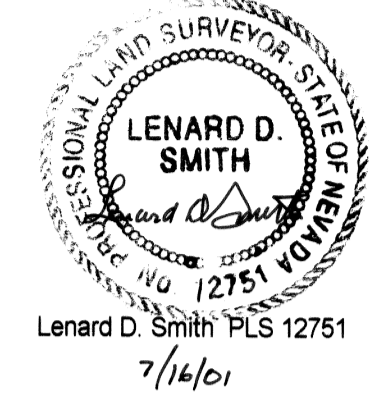
LINCOLN COUNTY ANNEX

AIRPORT ROAD

Section 5  
Section 8

**SURVEYOR'S CERTIFICATE**

1. Lenard D. Smith, a Professional Land Surveyor registered in the State of Nevada, certify that:
2. This plat represents the results of a survey conducted under my direct supervision at the instance of Gerald H. Wilson and Mary S. Wilson.
3. The land surveyed lie within Section 8, T.7S., R.61E., M.D.M., in Alamo, Lincoln County, Nevada. The survey was completed on June 29, 2001.
4. This plat complies with applicable statutes of this state and any local ordinances in effect on the date that the governing body gave its final approval.
5. The monuments depicted on the plat are of the character shown, occupy the positions indicated, and are of sufficient number and durability.



**BASIS OF BEARINGS**

Record of Survey, Turegun & Associates filed Plat Book A, Page 136 of Lincoln County, Nevada Records, the north section line of Section 8, T.7S., R. 61 E., shown as S.88°42'46" E.

**MAP REFERENCES**

Record of Survey, Plat Book A, Page 136, Lincoln County, Nevada Records, Deed, between UMETCO MINERALS CORP. and Gerald H. & Mary S. Wilson, Book 108, Page 53 of Real Estate Deeds, Lincoln County, Nevada Records.

**LEGEND**

- Found #5 rebar & cap stamped L SMITH PLS 12751
- Set #5 rebar & cap stamped L SMITH PLS 12751
- Chain link fence

**COUNTY SURVEYOR**

This is to certify that I have examined this map and find that it is technically correct.  
*Timothy J. Wolf*  
Lincoln County Surveyor

**ALAMO TOWN BOARD**

At the regular meeting of the Alamo Town Board this 24 day of JULY, 2001, this plat was examined and was recommended for approval.  
*Sonny Waleh*  
Chairman

**PLANNING COMMISSION**

At the Lincoln County Planning Commission meeting held this 16 day of July, 2001, this plat was examined and is recommended for approval.  
*Walter D. Highler*  
Chairman

**COUNTY COMMISSION**

At the regular meeting of the Lincoln County Commission held this 6<sup>th</sup> day of August, 2001, this plat was examined and approved for recordation. The street MICHAEL WAY which has been dedicated for public use is hereby:  
ACCEPTED  CONDITIONALLY ACCEPTED \_\_\_\_\_  
REJECTED \_\_\_\_\_  
*Don Felt* Chairman  
*Cornie Hogan* Attest. County Clerk

**PARCEL 1**  
5.0984 Acres  
APN No 004-111-01  
222,085 Sq. Ft.

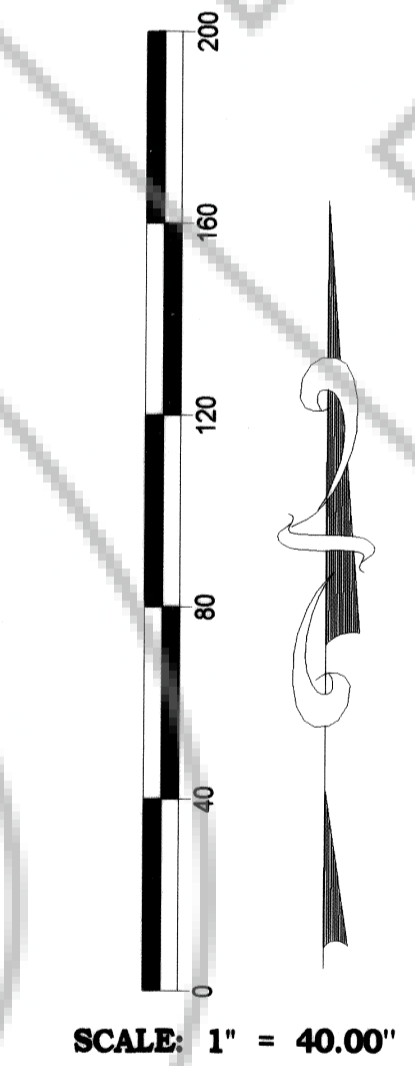
(MOBILE HOME PARK)

**MICHAEL WAY**  
(19,776 SQ. FT.)  
PUBLIC RIGHT-OF-WAY DEDICATION PER THIS PLAT

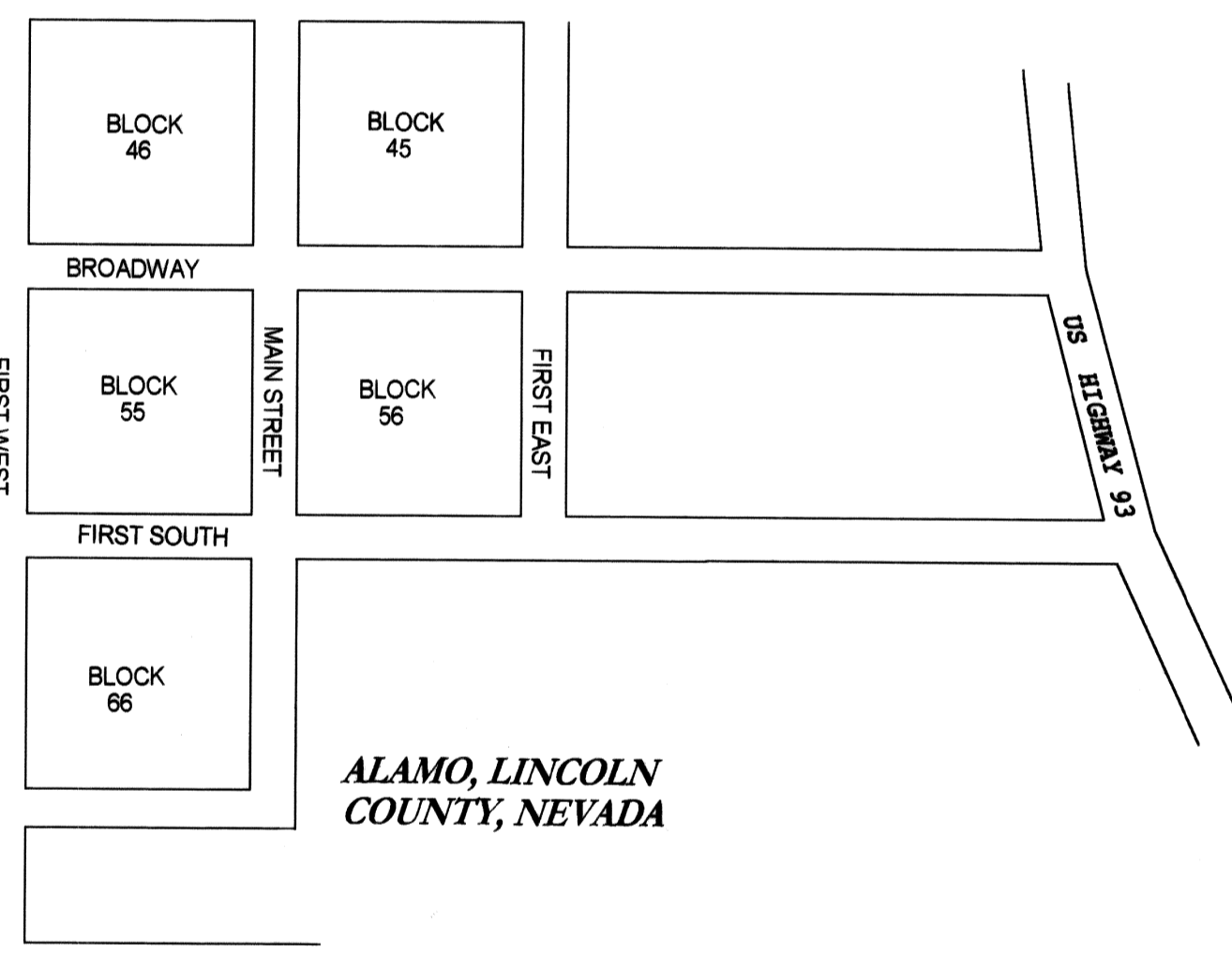
**PARCEL 2**  
11,625 Sq. Ft.  
(MOBILE HOME PARK)

**PARCEL 3**  
46,398 Sq. Ft.  
APN 004-111-02

FIRST WEST STREET EXTENSION  
(A County maintained thoroughfare)



**VICINITY MAP**  
NO SCALE

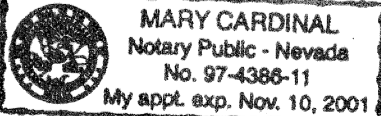


**OWNERS CERTIFICATE**

We certify that we are the owners of the parcels of this plat and that we have requested Lenard D. Smith, a Professional Land Surveyor to prepare this map for recordation.  
*Gerald H. Wilson*  
*Mary S. Wilson*

**ACKNOWLEDGEMENT**

State of Nevada ) ss  
County of Lincoln )  
The foregoing persons, Gerald H. Wilson and Mary S. Wilson have personally appeared before me and have executed the Owner's Certificate willingly and freely for the purposes stated.  
*Mary Cardinal* 7.16.01  
Notary Public



**Lenard D. Smith**  
Land Surveyor  
509 Main Street  
P.O. Box 443  
Caliente, Nevada 89008  
Phone/Fax: 775 726 3365

**RECORDER'S CERTIFICATE**

File Number 116747  
Filed at the request of Lenard D. Smith  
Date August 6, 2001 at 3:10 p.m.  
Filed Plat Book B, Page 381  
Lincoln County Records  
LESLIE BOUCHER, RECORDER  
By *Debra Seavers*  
Deputy

**PARCEL MAP**

**FOR GERALD H. & MARY S. WILSON**

IN APN 004-111-01, AND APN 004-111-02 IN THE NE1/4NW1/4 SECTION 8, T.7S., R.61E., M.D.M. IN THE TOWN OF ALAMO, NEVADA