

NOTICE OF LIEN CLAIM

NOTICE IS HEREBY GIVEN:

1. That Lenard Smith Land Survey hereby claims a mechanic's lien pursuant to the provisions of NRS 108.221, et seq., laws of the State of Nevada, in the amount of \$ 900.00 on the real property and improvements located on a portion of Block Sections 13, 14, 23, & 24 of T. 25, R. 67 E., M.D.M. APN 12-10-11, as shown by a map thereof on file in Book _____ of Plata, page _____, Office

of the Recorder, _____ County, Nevada, more commonly known as Water Right Map to Apply for Changing Place Use & Points of Diversion for Permits 39983, 30245 and 30246 Nevada.

2. The owner or reputed owner of the above described property is WAYNE M. TURNER whose address is PO Box 49 Panaca Nevada.

3. This lien is claimed for materials and labor for (specify worked performed) at the above address. Water Right Survey & Map sent to the Division of Water Resources, 123 W Nye Ln, Carson City Nevada.


4. That said labor and materials were supplied at the express direction and order of the owner, WAYNE M. TURNER pursuant to a purchase order No. _____, and Job Invoice No. _____, dated December 5, 1999, with terms and conditions which provided for payment to be made when the work was completed.

5. That notice to reputed owner of labor and materials being supplied was delivered ^{hand} certified mail on the _____ day of _____, all in accordance with NRS 108.245.

6. Ninety (90) days have ~~not~~ elapsed since the completion of the work or improvement on the property described above.

7. That the claimant herein is entitled to a reasonable attorney's fee, statutory interest on the amount of this lien claim and costs incurred in perfecting this lien claim.


DATED this 22 day of January 2001



Lenard Smith Land Survey
By Lenard Smith


(VERIFICATION REQUIRED)

NOTE: Form complies with NRS 108.226.
Service should be made in accordance with NRS 108.227.



Lenard Smith Land Survey

P.O. Box 443 509 Main Street
 Caliente, Nevada 89008
 Phone/Fax (702) 726-3365



December 5, 1999

STATEMENT

Client Wayne M. Turner

Panaca, Nevada

Project Water Right Map (Change order) Sections 13, 14, 23 & 24
of T.2S., R.67E., M.D.M.

Date 1999		Time		Equipment Hours Rate	Vehicle	Materials	Totals
		Surveyor Rate	Assistant(s) Rate				
Nov. 1999	Field Survey and Map						\$900.00
TOTAL							900.00

COPY

NO. 115876

FILED AND RECORDED AT REQUEST OF

Lenard Smith Land Survey

January 23, 2001

AT 40 MINUTES PAST 11 O'CLOCK

Am IN BOOK 153 OF OFFICIAL

RECORDS PAGE 36 LINCOLN

COUNTY, NEVADA

Zelia Roushey
COUNTY RECORDER