


SURVEYOR'S CERTIFICATE

I, Lenard D. Smith, a Professional Land Surveyor, registered in the State of Nevada, certify that:

- This plat represents the results of a survey conducted under my direct supervision at the instance of Ronal Young.
- The Lands surveyed lie within section 7, T. 4S., R. 67E., M.D.M. in the City of Caliente, Lincoln County, Nevada, and the survey was completed on July 16, 1999.
- This plat complies with the applicable state statutes and any local ordinances in effect on the date that the governing body gave its final approval.
- The monuments depicted on the plat are of the character shown, occupy the positions indicated and are of sufficient number and durability.



June 22, 2000
Lenard D. Smith, P.L.S. 12751

OWNER'S CERTIFICATE

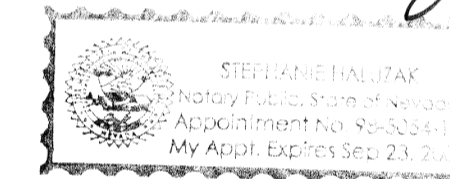
I, Ronal T. Young, do hereby certify that I am the owner of the land shown on this Parcel plat and have requested Lenard D. Smith, a Professional Land Surveyor to prepare this plat for recordation. The streets shown hereon named are hereby offered for dedication for public use.

Ronal T. Young
Ronal T. Young

ACKNOWLEDGEMENT

STATE OF NEVADA)
COUNTY OF LINCOLN) ss
On this 22 day of July, 2000, Ronal T. Young appeared before me, a Notary Public and executed the above Owner's Certificate for the purposes stated therein.

Stephanie Haluzak
Notary Public



LEGEND

- SS — Sanitary sewer location
- V — Underground power location
- W — 8" water line location
- Found 5/8" rebar stamped L. Smith PLS 12751
- ⊙ Found, pipe recognized property corner
- ⊠ Found, rebar & cap stamped R.E. Fonger pls 4235
- ⊡ Found, rebar & cap stamped pls 6204
- Set 5/8 rebar stamped L SMITH PLS 12751

PLANNING COMMISSION

At the regular Caliente City Planning Commission Meeting held this _____ day of _____, 1999, this plat was examined and recommended for approval.

Chairman _____ Clerk of Secretary of the Commission _____

CITY COUNCIL

At the regular meeting of the Caliente City Council held this _____ day of _____, 2000, this plat was approved for recordation. The streets offered for dedication for public use have been: (Initial one)

ACCEPTED DEFERRED TO A LATER DATE _____

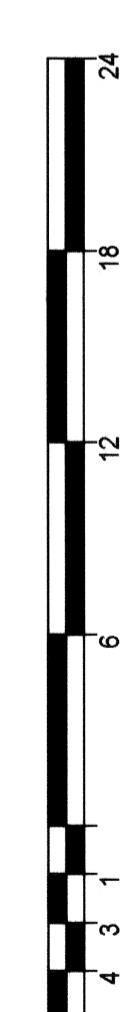
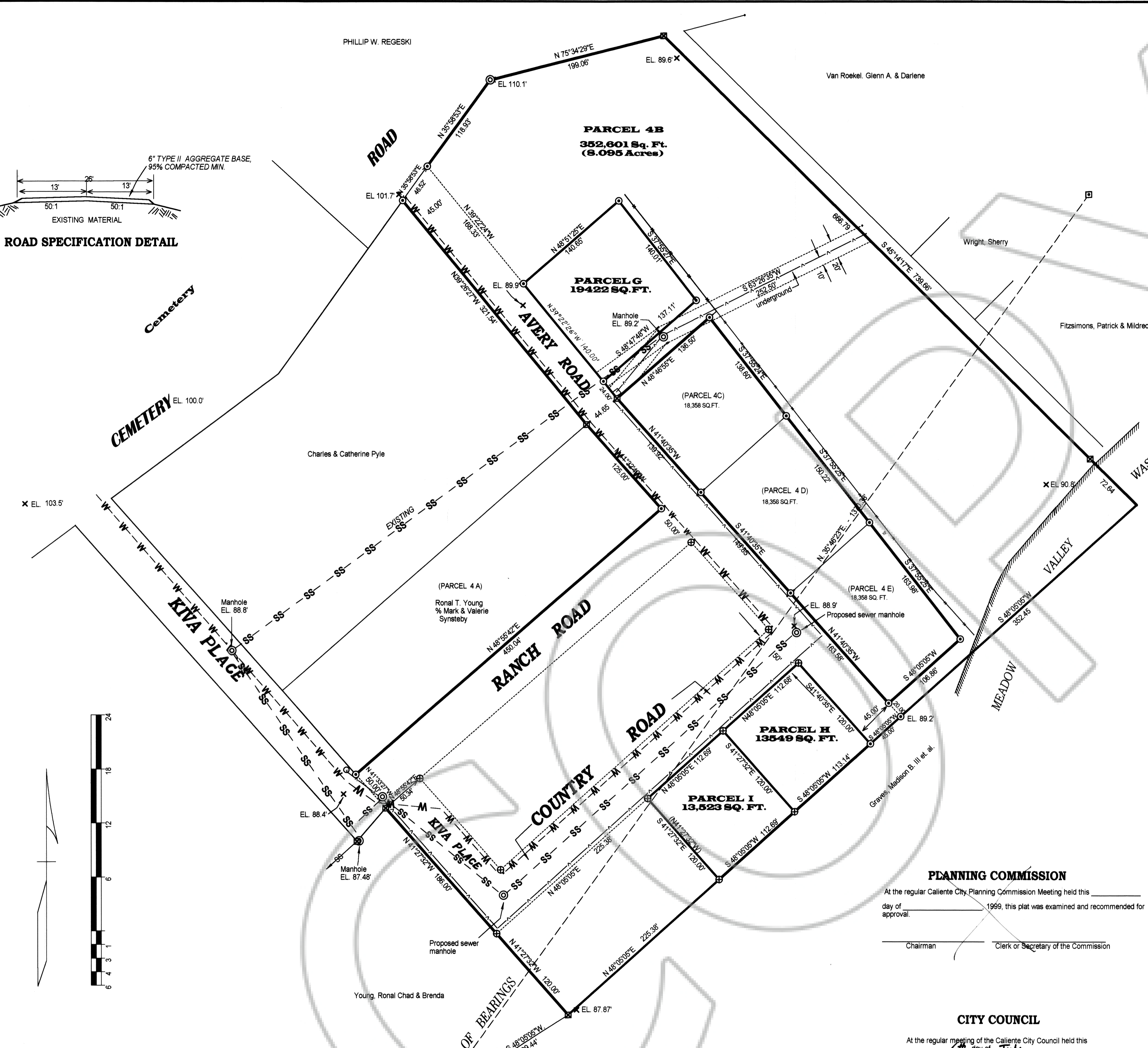
REJECTED _____
Kenji Akita Attest: City Clerk

BASIS OF BEARINGS

Bearings as shown on plats as recorded in Lincoln County Records Book A, Pages 263, 434, 435, and 447 as depicted hereon.

REFERENCE MAPS

Plats as recorded Plat Book A, Pages 263, 434, 435 and 447, Lincoln County Records, Nevada



Lenard D. Smith Land Survey
509 Main Street
Caliente, Nevada 89008
P.O. Box 443
Phone/Fax 775 726 3365

RECORDERS CERTIFICATE:
FILE NO. **114816**
recorded at the request of Lenard D. Smith
Date July 11, 2000 at 12:33 pm
Plat book B, Page 319
Lincoln County, Nevada
Leslie Boucher, Recorder
By Terese Lewis Deputy

PARCEL MAP
IN THE SW1/4NE1/4, NE1/4SW1/4, NW1/4SE1/4
SECTION 7, T. 4S., R. 67E., M.D.M., AND CITY OF
CALIENTE, LINCOLN COUNTY, NEVADA
FOR RONAL T. YOUNG