


**SURVEYOR'S CERTIFICATE**

I, James J. Owens, a Professional Land Surveyor registered in the State of Nevada, do hereby certify that:

- This Plat represents the results of a survey conducted by me, or under my direct supervision of the instance of Larry A. Robb & Karen Robb, owners.
- The lands surveyed lie within the NW1/4 SE1/4 of Sec. 5, T. 7 S., R. 61 E., M.D.M., Town of Alamo, Lincoln County, Nevada, and the survey was completed on Feb. 10, 2000.
- This plat complies with the applicable state statutes and any local ordinances in effect on the date that the Governing Body gave its final approval.
- The monuments depicted on this plat are of the character shown, occupy the positions indicated and are of sufficient number and durability.




**OWNER'S CERTIFICATE**

We, Larry A. & Karen Robb, do hereby certify that we are the owners of the land hereon shown, that we have caused this property to be platted into parcels, and easements as shown and, do hereby dedicate all shown public utility easements to the public utility agencies for the construction and maintenance of surface and or subterranean utilities, and do hereby consent to the preparation and recordation of this parcel map.

*Larry A. Robb* 2/25/00 *Karen Robb* 2-25-00  
 Larry A. Robb Date Karen Robb Date

**ACKNOWLEDGEMENT**

State of Nevada SS  
 County of Clark  
 This instrument was acknowledged before me on this 25 day of Feb, 2000, by Larry A. Robb & Karen Robb.



*Hattie Price*  
 My commission expires on the 25 day of Feb, 2000.

**LINCOLN COUNTY COMMISSION APPROVAL**

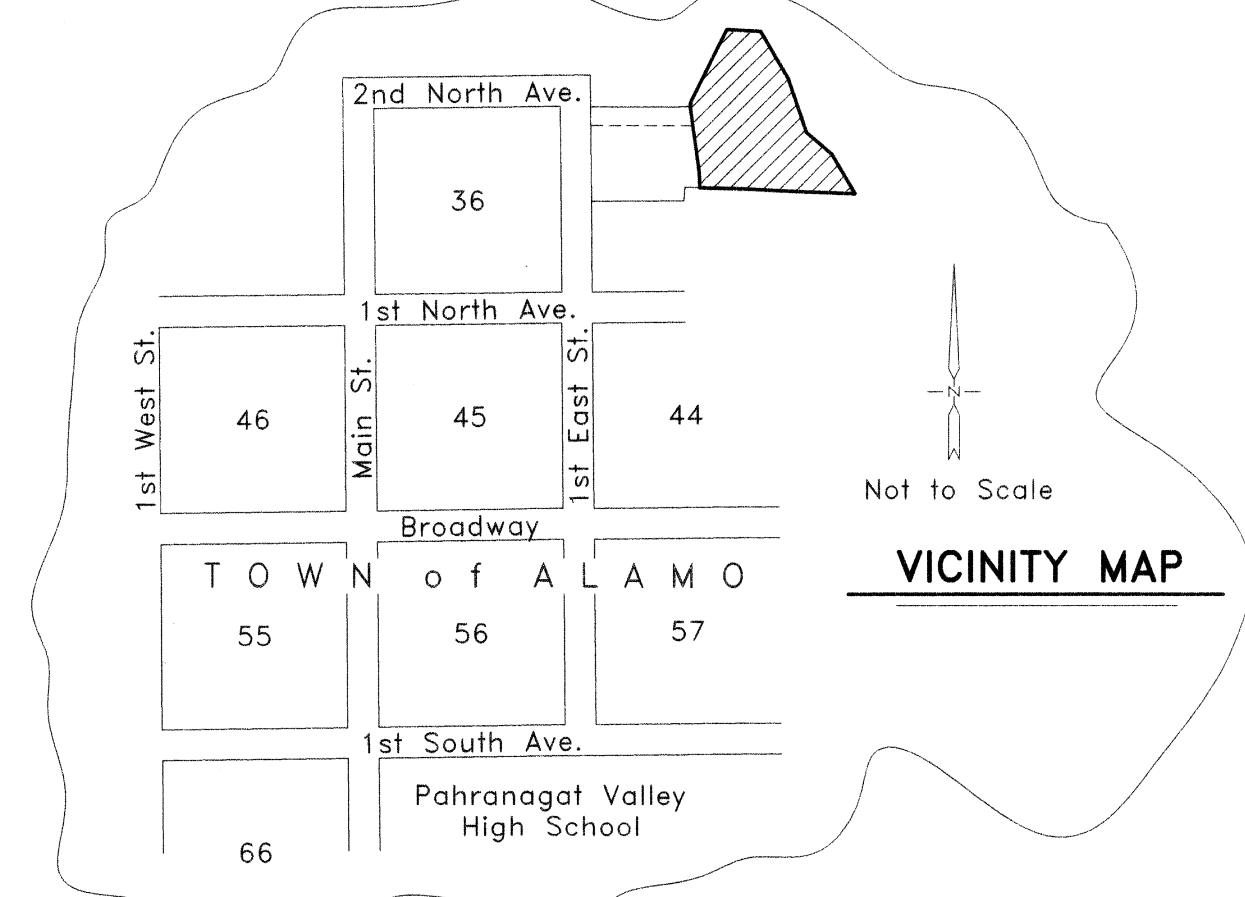
This map has been reviewed and approved on this 6th day of March, 2000, by the Lincoln County Commissioners as a Parcel Map.

*Don Tate* 3-6-2000  
 Chairman Lincoln County Commissioners Date  
*Connie Hogan* 3-6-2000  
 Attest: Clerk Date

**TOWN OF ALAMO APPROVAL**

This map has been reviewed and approved on this 3rd day of February, 2000, by the Town of Alamo Town Board as a Parcel Map.

*Brad Janday* 2/15/00  
 Chairman Town of Alamo, Town Board Date  
*Wally Kudder* 2/15/00  
 Attest: Clerk Date



**LINCOLN COUNTY PLANNING COMMISSION APPROVAL**

This is to certify that the Board of the Lincoln County Planning Commission, Lincoln County, Nevada, did on this 14th day of February, 2000, approve for purposes of land division and accept in behalf of the public, this map and any parcels of land offered for dedication for public use in conformity with the terms of the of dedication as per N.R.S. 278.010 through 278.630, inclusive.

*Shawn R. Hailley* 2/14/00  
 Chairman Board of the Lincoln County Planning Commission, Lincoln County, Nevada Date

**BASIS OF BEARING**

The Basis of Bearing was established by G.P.S., using a known NAD83 Nevada State Plane (East Zone) Coordinate on a U.S.G.S. control station described as "CORRAL".

**REFERENCE MAPS**

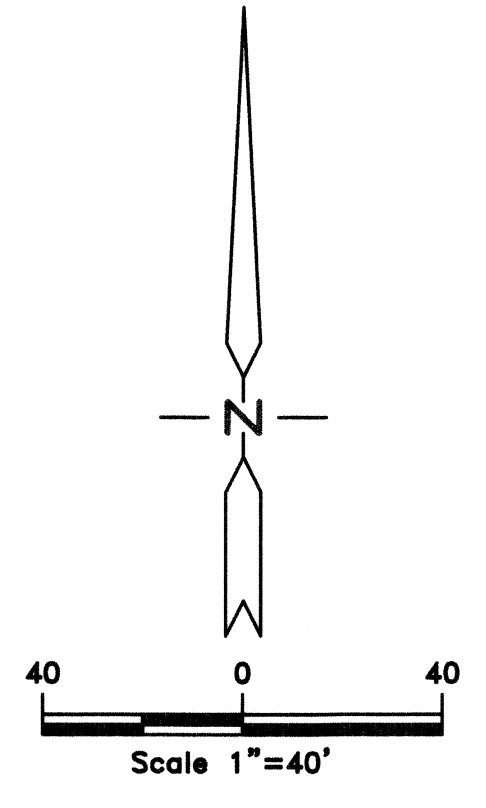
- Map of the Alamo Township, Book Plat 'A', Page 41.
- Parcel Map Book Plat 'B', Page 263.

**LEGEND**

- Set 1/2" rebar w/ plastic cap marked "OWENS PLS 2884".
- Found C1/4 Cor. as noted.
- Found 1/4 Sec. Cor. as noted.

**STATEMENT**

Any Subsequent changes to this map should be examined and may be determined by reference to the County Recorder's Cumulative Map Index, N.R.S. 278.5695.



**PARCEL MAP**  
 for  
**Larry A. & Karen Robb**  
 Situated within the NW1/4 SE1/4 Sec. 5, T. 7 S., R. 61 E., M.D.M.,  
 Town of Alamo, Lincoln County, Nevada

**THE OWENS SURVEYING OUTFIT, INC.**  
 Water Right, Mineral & Land Surveying throughout the West  
 P.O. Box 540  
 Pioche, Nevada 89043  
 Tel: 775-962-5115  
 Fax: 775-962-5116

No. **114209**  
 Filed at the Request of:  
 The Owens Surveying Outfit, Inc.  
 Date **March 8, 2000** at **4:03 p.m.**  
 Book Plat **B** Page **293**  
 Official Records  
 Lincoln County, Nevada  
*Leslie Boucher*  
 Leslie Boucher, Recorder  
*Kerisa Steevens*  
 Kerisa Steevens, Deputy  
 Fee **17.00**

Nev-242  
 S. Hafen