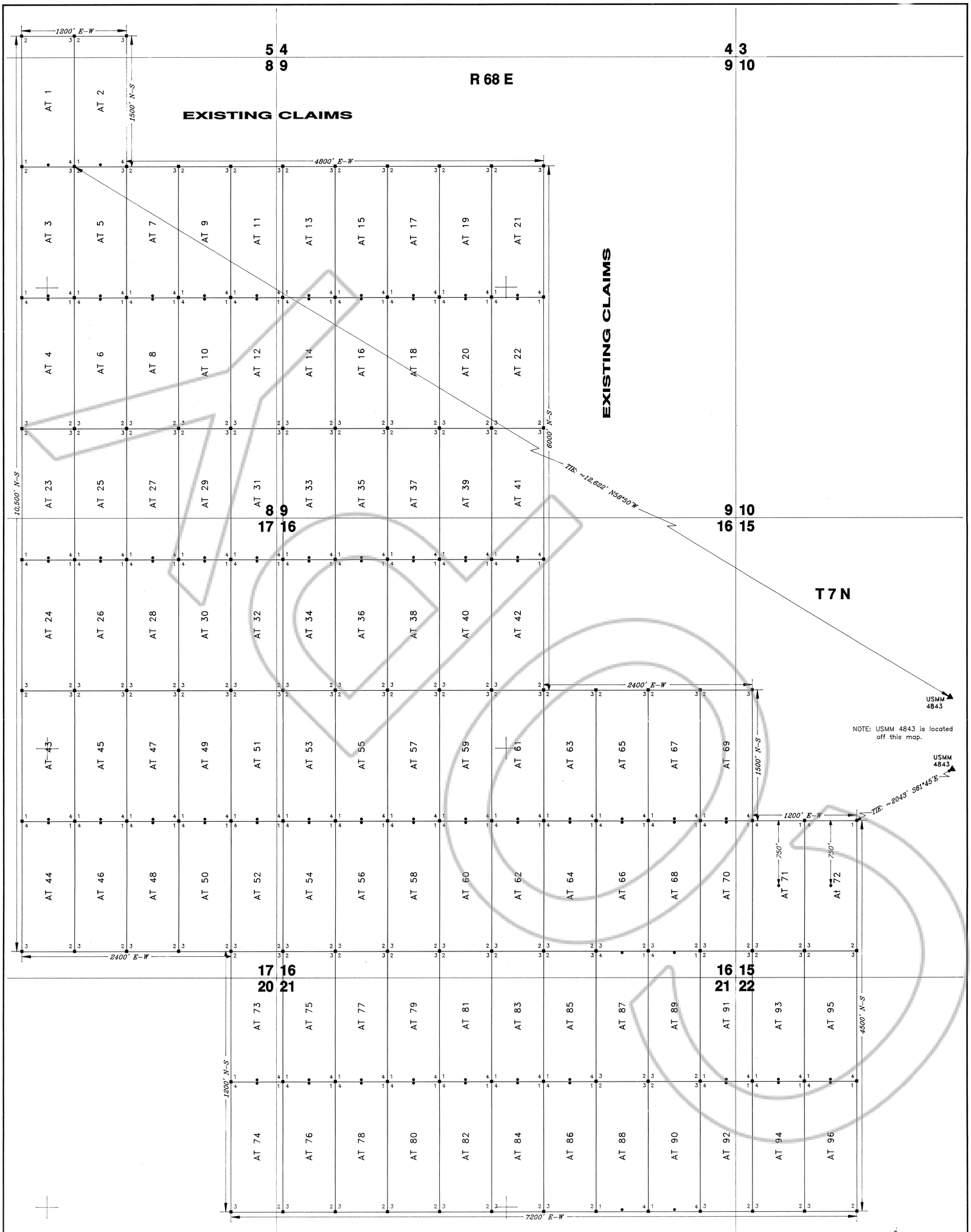

NOTE: USMM 4843 is located off this map.

EXPLANATION

- Monuments of Location are set with 1.5"x1.5"x4' wood posts.
- Claim corners are set with 1.5"x1.5"x4' wood posts.

All claims measure 600' x 1500'.

Monuments of Location are set 20' into claim except for AT 71 and AT 72 which are set 750' into claim.

LOCATION DATES:

AT 23–42	November 30, 1999
AT 3–22, 43–72	December 1, 1999
AT 73–86, 88, 90–96	December 2, 1999
AT 1, 2, 87, 89	December 3, 1999

LOCATOR:
Cordilleran Exploration Co., LC
573 E. 2nd Street
Reno, NV 89502

TIES:
The NE Corner (1) of AT 72 bears approximately 2043' S61°45'W from USMM 4843 located in Sec. 15, T7N–R68E.

The SE Corner (4) of AT 1 bears approximately 12,622' N58°50'W from USMM 4843 located in Sec. 15, T7N–R68E.



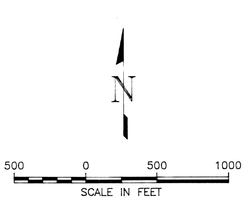

No. 111153
CERTIFIED COPY OF RECORDED PROPERTY
CORDILLERAN EXPLORATION CO., LC
A.P.N. MINERAL MAP 4 CITY/TOWN
FILED FOR RECORD AT THE REQUEST OF
RECORDED, PAGE 146 OFFICIAL RECORDS, LINCOLN COUNTY, NEVADA
Carlie Bowers
COUNTY RECORDER
BOOK 146 PAGE 463

CORDILLERAN EXPLORATION CO., LC	
AT 1–96 Lode Mining Claims	
Secs. 5, 8, 9, 15–17, 20–22 T7N–R68E, M.D.B.&M. Lincoln County, Nevada	
Drawn By: Cordilleran Exploration Drawing: AT1–96.DWG View: 500plot Project: Pioche	Date: January 3, 2000 Revised: