

CALIENTE CITY PLANNING COMMISSION

At the regular meeting of the Caliente City Planning Commission held this 7th day of February, 1999 this plat was examined and recommended for approval.

Lenard D. Smith
Chairman


CALIENTE CITY COUNCIL

At the regular meeting of the Caliente City Council held this 8th day of February, 1999 this plat was examined and approved as shown, together with easements for ingress & egress and utilities, for recordation.

Judy D. Niangua
Mayor - PRO TEM

SURVEYOR'S CERTIFICATE

1. Lenard D. Smith, a Professional Land Surveyor licensed in the State of Nevada, certify that:
1. This plat represents the results of a survey conducted under my direct supervision at the instance of Charles W. Culverwell.
2. The lands surveyed lie within Sections 7 & 8, T.4S., R.69E., M.D.M., and the survey was completed on August 2, 1999.
3. This plat complies with the applicable state statutes and any local ordinances in effect on the date that the governing body gave its final approval.
4. The monuments depicted on the plat are of the character shown, occupy the positions indicated and are of sufficient number and durability.



Lenard D. Smith
P.L.S. 12751

OWNER'S CERTIFICATE

We, Sandra Culverwell Webster, Charles W. Culverwell, Steven Culverwell, and Valerie K. Culverwell, do hereby certify that we are the owners of the land depicted & shown on this plat, and have requested Lenard D. Smith, a Professional Land Surveyor, to prepare this plat for recordation.

Sandra C. Webster
Sandra Culverwell Webster
Charles W. Culverwell
Charles W. Culverwell
Steven Culverwell
Steven Culverwell
Valerie K. Culverwell
Valerie K. Culverwell

ACKNOWLEDGEMENT

STATE OF NEVADA)
) SS
COUNTY OF LINCOLN)
Charles W. Culverwell, Steven Culverwell, and Valerie K. Culverwell did appear before me this 4 day of August, 1999, and executed the owner's certificate freely and voluntarily for the purposes stated.

Susan D. Moberg
Notary Public

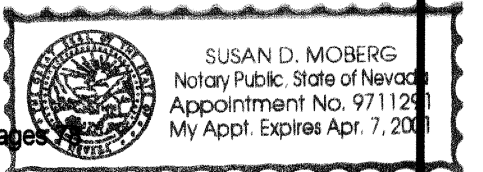
ACKNOWLEDGEMENT

STATE OF NEVADA)
) SS
COUNTY OF CLARK)
Sandra Culverwell Webster did appear before me this 4 day of August, 1999, and executed the owner's certificate freely and voluntarily for the purposes stated.

Susan D. Moberg
Notary Public

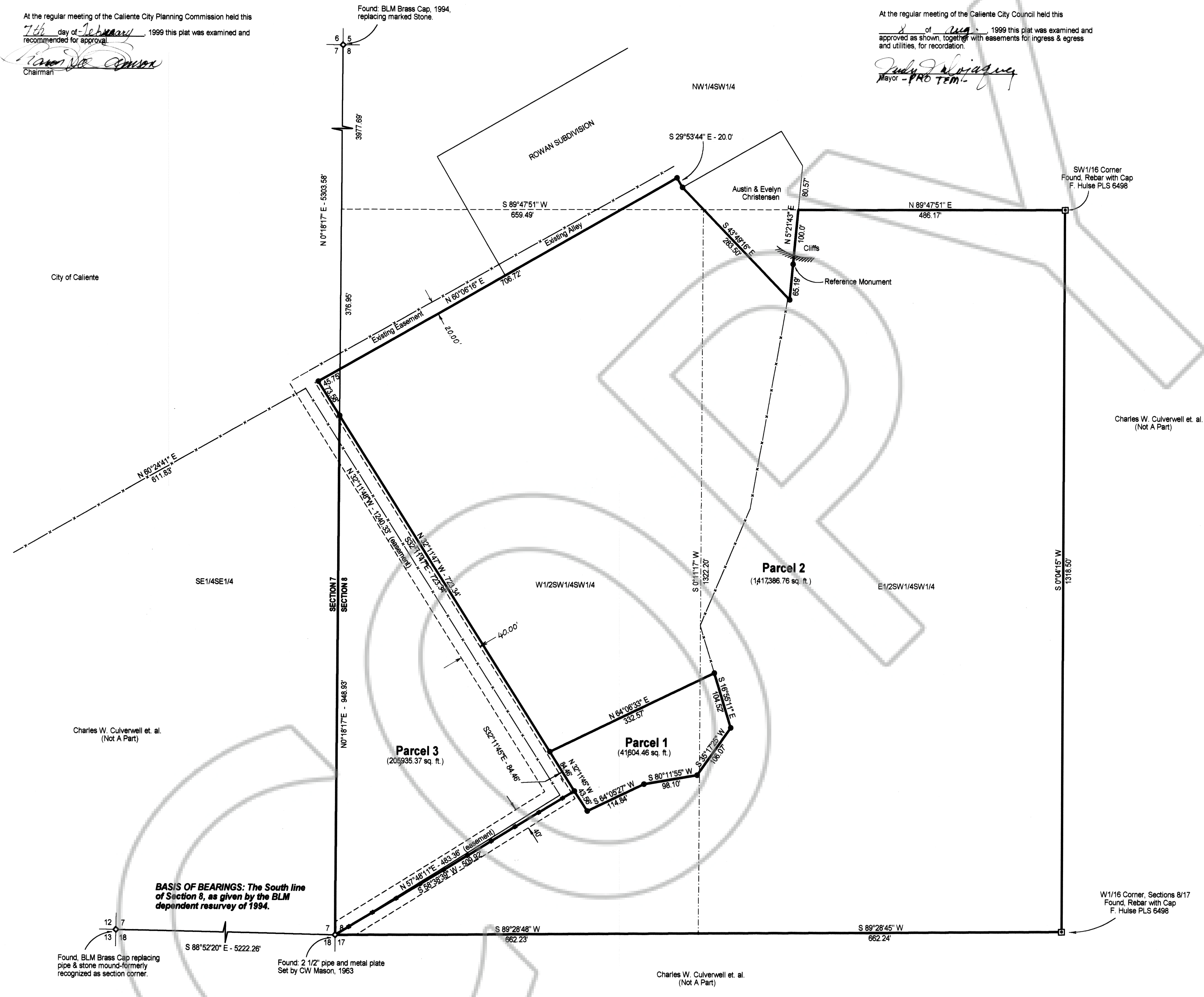
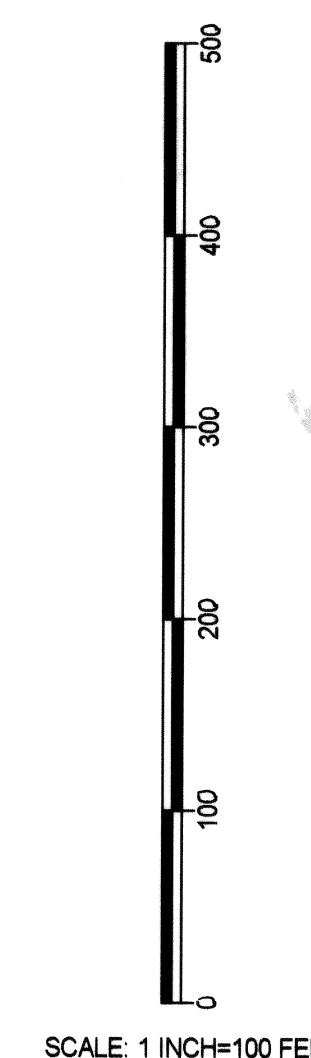
REFERENCES

- Map by Owen's Survey Outfit, Recorded Plat Book B, Pages 78 & 80, Lincoln County Records
- BLM Dependent Resurvey of Section 8, 1994
- Map by Reginald Lee, Recorded Plat Book A, Page 78
- Map by Frank Walker, Recorded Plat Book A, Page 64
- Deed Charles Culverwell to Union Pacific Railroad, Deed Book C-1, Page 316
- Deed Union Pacific Railroad to City of Caliente, Deed Book N-1, Page 356



RECORDER'S CERTIFICATE

File No. 113961
Recorded for
CHARLES W. CULVERWELL
Date FEB 8 2000 11:50 AM
Leslie Boucher, Recorder
By *Susan D. Moberg*
Filed Plat Book B, Page 285
Lincoln County, Nevada



BASIS OF BEARINGS: The South line of Section 8, as given by the BLM dependent resurvey of 1994.

In SE1/4SE1/4, Section 7, and SW1/4, Section 8 T.4S., R.67E., M.D.M.

LEGEND
● Set Rebar & Cap stamped "L. Smith P.L.S. 12751"

PARCEL MAP

In SE1/4SE1/4, Section 7, and SW1/4, Section 8, T.4S., R.67E., M.D.M.
For Sandra Culverwell Webster, Charles W. Culverwell, Steven Culverwell, and Valerie K. Culverwell.