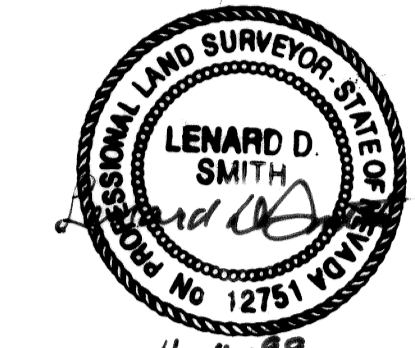


SURVEYOR'S CERTIFICATE

I, Lenard D. Smith, a Professional Land Surveyor licensed in the State of Nevada certify that:

- This plat represents the results of a survey conducted under my direct supervision at the instance of the McCrosky Brothers.
- The lands surveyed lie within section 2, T.1N., R. 69E., and Section 35, T.2N., R.69E., M.D.M., in Lincoln County, Nevada.
- This plat complies with the applicable state statutes and any local ordinances in effect on the date that the governing body gave its final approval.

The monuments depicted on the plat are of the character shown, occupy the positions indicated and are of sufficient number and durability.



Lenard D. Smith, P.L.S. 12751

OWNER'S CERTIFICATE

We, the McCrosky Brothers, together with our spouses do hereby certify that we are the owners of the lands shown on this Parcel Map and have requested Lenard D. Smith, a Professional Land Surveyor to prepare this plat for recordation. We hereby dedicate for public use the areas within this plat which are presently owned, including the roads, firehouse and historical monument area.

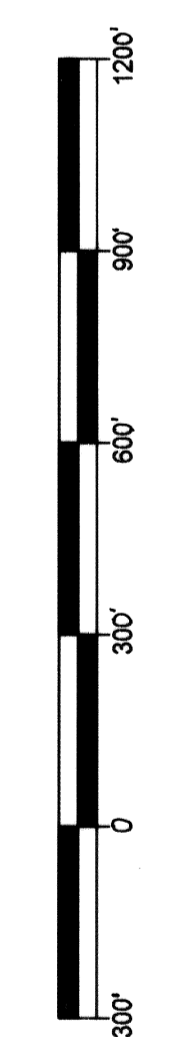

Howard McCrosky Linda McCrosky
Robert McCrosky Wanda McCrosky
William McCrosky Jeanette McCrosky
Max McCrosky Shirley McCrosky

ACKNOWLEDGEMENT

STATE OF NEVADA
 COUNTY OF LINCOLN

On this 12th day of November, 1999, the above persons personally appeared before me, a Notary Public and executed the above Owner's Certificate for the purposes stated therein.

Alice C. Simkins
 Notary Public



SCALE: 1" = 300 FT.

PLANNING COMMISSION

At the regular meeting of the Lincoln County Planning Commission held this 10 day of Jan, 1999.

Walter J. ...
 Chairman

LINCOLN COUNTY COMMISSION

At the regular meeting of the Lincoln County Commission held this 20th day of January, 1999.

Walter J. ...
 Chairman

Carine ...
 Attest, Lincoln County Clerk

BASIS OF BEARINGS

The north section line is the Basis of Bearings for this map, between the two section corners. The B.L.M. record bearing of the Dependant Resurvey conducted in 1974 was used, being N89°55'W.

Previous surveys of this vicinity used the Witness Point for the north quarter corner. This was found to be in gross error in distance (11.5) and off line. The Dependant Resurvey, a survey to correct deficiencies in the original lost corners only introduced an error which introduced this discrepancy. Therefore, this survey was conducted in placing the north quarter corner and attendant 1/16 corners at the proportionate distances.

Lenard D. Smith
 Land Survey

509 Main Street
 Caliente, Nevada 89008
 P.O. Box 443

Phone/Fax 775 726 3365

RECORDER'S CERTIFICATE

File No. 113874

Recorded at the request of
 McCROSKY BROTHERS

Filed BOOK B, PAGE 281 - 281A
 of LINCOLN COUNTY, NEVADA RECORDS
 January 20, 2000
 3:02 pm Book B Page 281 - 281A
 LESLIE BOUCHER, RECORDER

Leslie Boucher

PARCEL MAP
SHEET 2

FOR McCROSKY BROTHERS

IN EAGLE VALLEY, LINCOLN COUNTY, NEVADA
 NE1/4NW1/4 SECTION 2, T.1N., R.69E., AND
 SE1/4SW1/4 SECTION 35, T.2N., R.69E., M.D.M.