

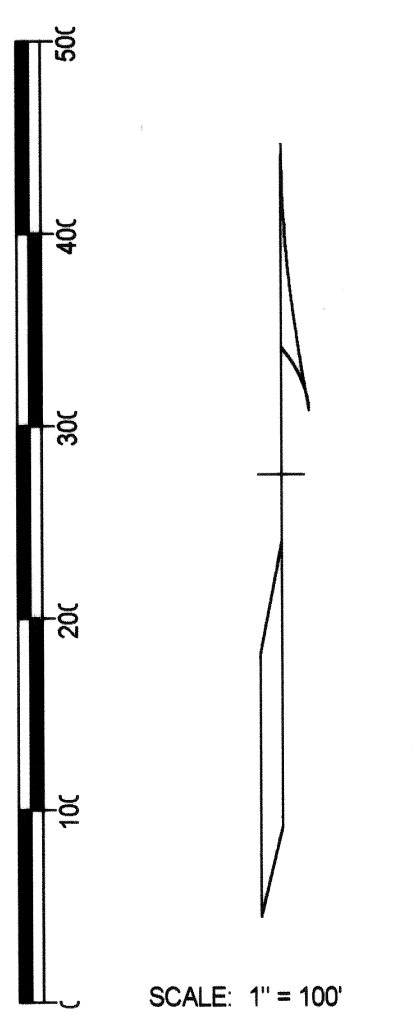
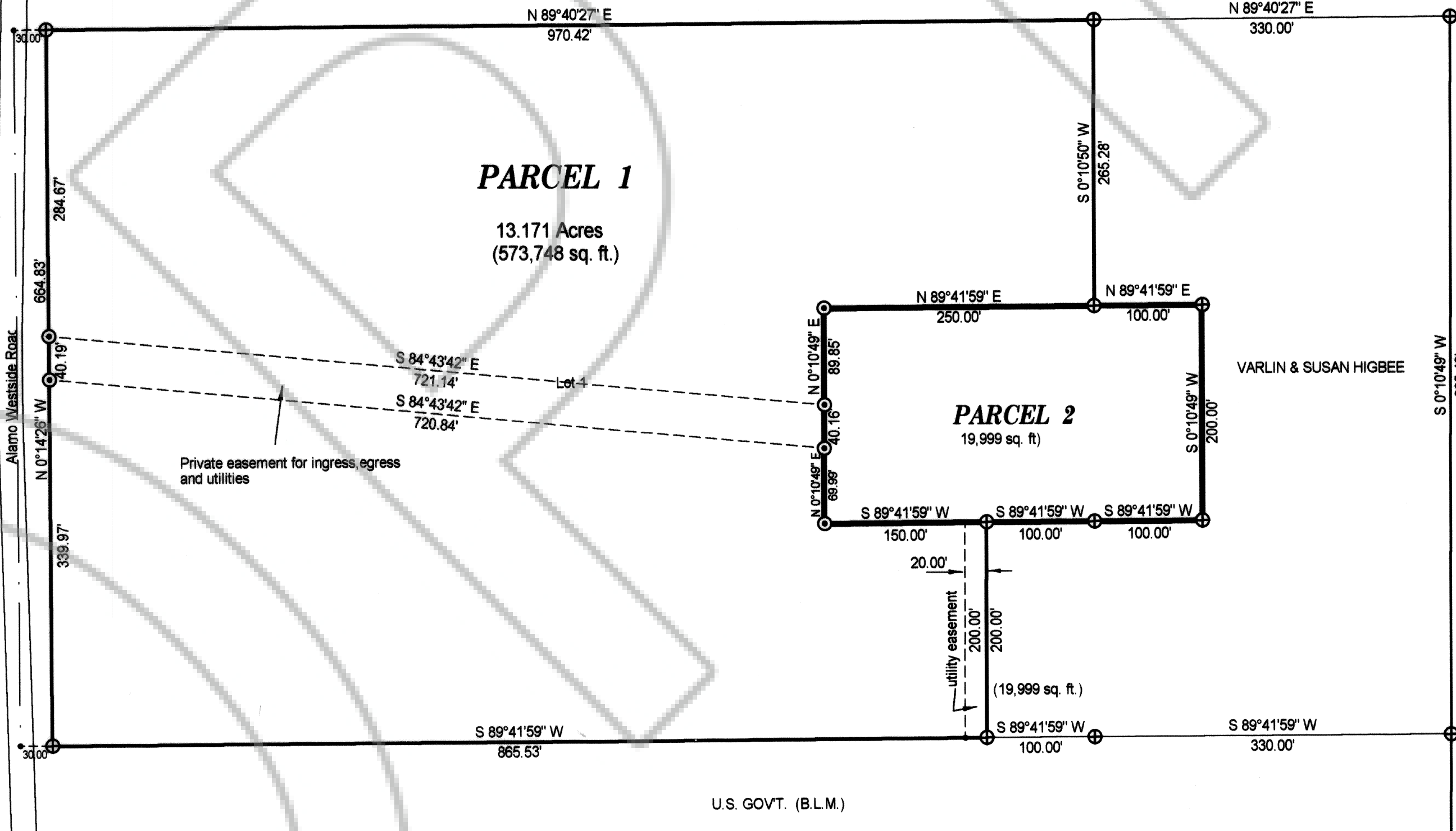
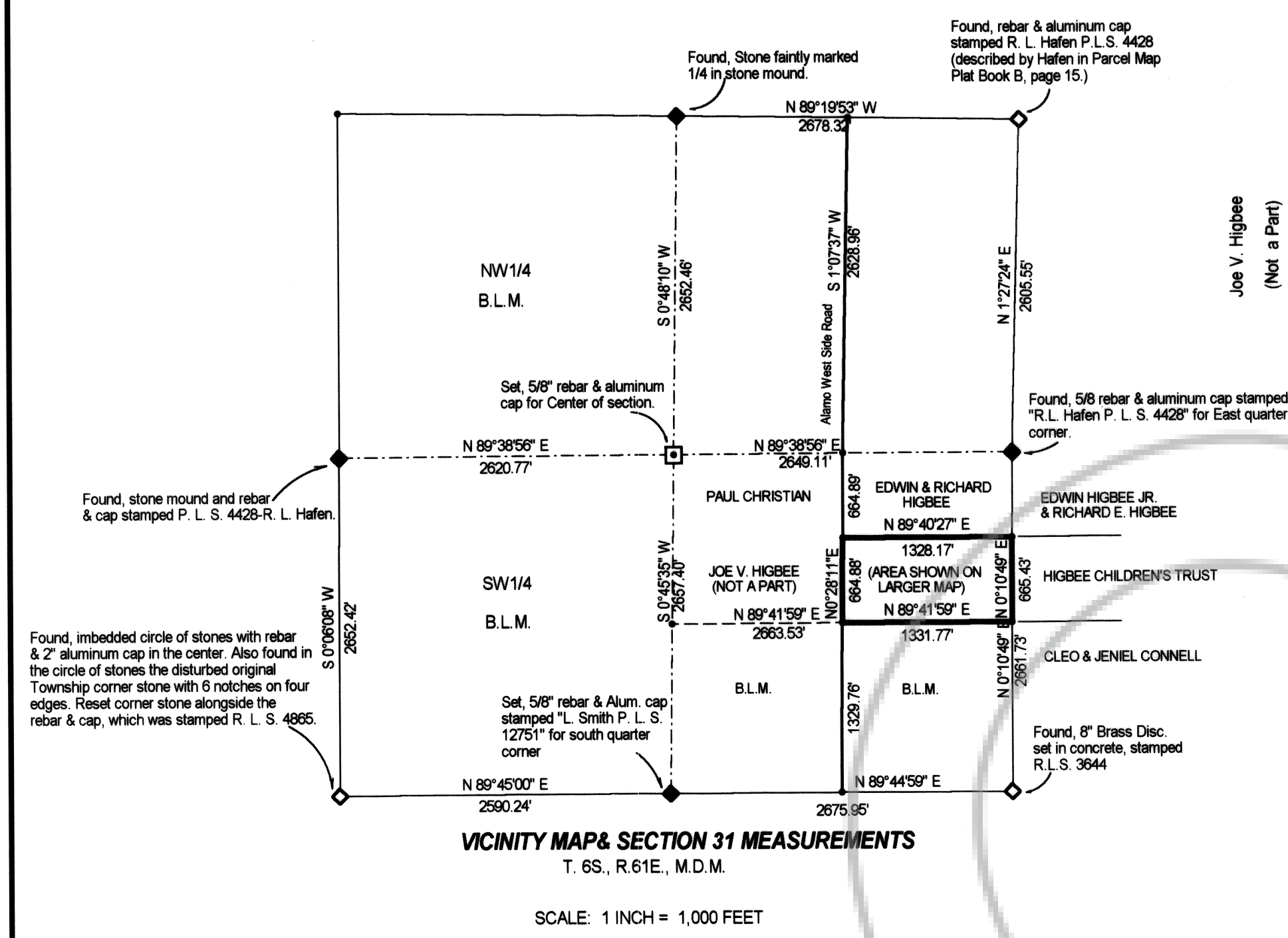

- LEGEND
- Set 5/8" rebar with plastic cap stamped "L. Smith P.L.S. 12751"
 - Found 5/8" rebar with plastic cap stamped "L. Smith P.L.S. 12751" & identification corner.
 - ⊕ Found, 5/8" rebar & cap stamped "L. Smith P.L.S. 12751"

SURVEYOR'S CERTIFICATE

I, Lenard D. Smith, a Professional Land Surveyor licensed in the State of Nevada certify that:

- This plat represents the results of a survey conducted under my supervision at the instance of Vaughn M. Higbee.
- The land surveyed lies within Section 31, T. 6 S., R. 61 E., M.D.M., and the survey was completed on March 27, 1998.
- This plat complies with applicable statutes of this state and any local ordinances in effect on the date that the governing body gave its final approval.
- The monuments depicted on the plat area of the character shown, occupy the positions indicated, and are of sufficient durability.

LENARD D. SMITH, PLS



OWNER'S CERTIFICATE

We, Joe V. and Vaughn M. Higbee and Varlin S. Higbee and Susan M. Higbee hereby certify that we are the owners of the respective parcels as shown and depicted in this plat and have requested Lenard D. Smith, a Professional Land Surveyor to prepare this map for recordation.

Joe V. Higbee *Vaughn M. Higbee*

ACKNOWLEDGEMENT

On this 18th day of October 1999, Vaughn M. Higbee appeared before me and executed the above owners certificate.

Janice Barr
Notary Public

COUNTY COMMISSION

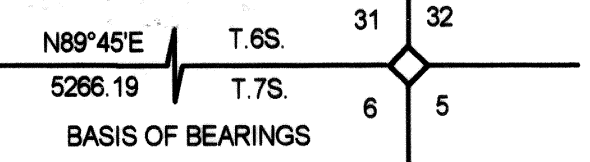
At the regular meeting of the Lincoln County Commission held this 5th day of October 1999, this plat was examined and is approved for recordation.

Don Fisher
Chairman

Carrie Hogan
Attest, County Clerk

MAP REFERENCES

RECORD OF SURVEY Plat B Page 238, Lincoln Co. Records
PARCEL MAP File Number 71547, Plat Book A, Page 174B by Kenneth J. Brown Associates P.L.S. 4865
PARCEL MAP File Number 095802, Plat Book A, Page 332 by Richard L. Hafen, P.L.S. 4428
DEED Book 27, Page 487, Joe V. & Vaughn M. Higbee, grantees



PLANNING COMMISSION

At the regular meeting of the Lincoln County Planning Commission held this 16th Day of November 1999, this plat was examined and is recommended for approval.

Bill Wisbeck
Chairman

MEMBER

RECORDER'S CERTIFICATE

File No. 113869

Recorded at the request of Vaughn M. Higbee
Lenard Smith
Date Jan 20, 2000 at 1:01 p.m.

Filed Plat Book B, Page 277
Lincoln County Records

Leslie Boucher, Recorder
by *Leslie Boucher*

AMENDED PARCEL MAP

For Joe V. & Vaughn M. Higbee

In the S1/2NE1/4SE1/4 SECTION 31, T.6S., R.61E., M.D.M.