

**QUITCLAIM DEED
OF MINING CLAIM**

By this instrument dated September 1, 1999, for a valuable consideration,

NEVASCO RESOURCES GROUP does hereby REMISE, RELEASE, and FOREVER QUITCLAIM to SOVEREIGN DEPOSITORY CORPORATION the following real property in the State of Nevada, County of Lincoln:

Described in full detail with location maps in Schedule "A" attached herewith and forms part of this Quitclaim.

Claim Name: Mark

Lincoln County Record #: 105860

State of Nevada)
) ss.
County of Clark)

NEVASCO RESOURCES GROUP


PER 

On September 1, 1999 before me, the undersigned, a Notary Public in and for said County and State personally appeared DARONNE BONNEAU known to me to be the person who subscribed to the within instrument, and acknowledged to me that he executed the same.

WITNESS my hand and Official Seal,



DL KOLLPAINTER
Notary Public - Nevada
My appt. exp. Aug. 9, 2000
No. 96-4022-1


Notary Public Commissioned for said
County and State

AFTER RECORDING MAIL TO:

SOVEREIGN DEPOSITORY CORPORATION
302 E. Carson Avenue, Suite 1002
Las Vegas, Nevada 89101

QUITCLAIM DEED OF MINING CLAIM

By this instrument dated May 29, 1998, for a valuable consideration,

FIDELITY INTERNATIONAL LTD. does hereby **REMISE, RELEASE, and FOREVER QUITCLAIM** to **NEVASCO RESOURCES GROUP** the following real property in the State of Nevada, County of Lincoln:

Described in full detail with location maps in Schedule "A" attached herewith and forms part of this Quitclaim.

Claim Name: Mark

Lincoln County Record #: 105860

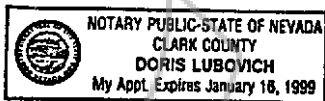
State of Nevada)
) ss.
County of Clark)

FIDELITY INTERNATIONAL LTD.

PER 

On May 29, 1998 before me, the undersigned, a Notary Public in and for said County and State personally appeared **DARONNE BONNEAU** known to me to be the person who subscribed to the within instrument, and acknowledged to me that he executed the same.

WITNESS my hand and Official Seal,




Notary Public Commissioned for said
County and State

AFTER RECORDING MAIL TO

NEVASCO RESOURCES GROUP
1055 E. Tropicana, Suite 430
Las Vegas, Nevada 89119

QUITCLAIM DEED OF MINING CLAIM

By this instrument dated September 3, 1996, for a valuable consideration,
CAPITAUX NEVADA CORPORATION does hereby REMISE, RELEASE,
and FOREVER QUITCLAIM to FIDELITY INTERNATIONAL LTD. the
following real property in the State of Nevada, County of Lincoln:

Described in full detail with location maps in Schedule "A" attached herewith
and forms part of this Quitclaim.

Claim Name: Mark Lincoln County Record #: 104027


State of Nevada)
) ss.
County of Clark)

CAPITAUX NEVADA CORPORATION

PER [Signature]

On September 3, 1996 before me, the undersigned, a Notary Public in and for said County
and State personally appeared DARONNE BONNEAU known to me to be the person who
subscribed to the within instrument, and acknowledged to me that he executed the same.

WITNESS my hand and Official Seal,



[Signature]
Notary Public Commissioned for said
County and State

NO. 105860

Filed and Recorded at the request of
Joseph Pigeon on September 3, 1996
at 10 minutes past 3 o'clock in Book
120, Page 547, Official Records
Lincoln County Nevada.

Yuriko Setzer, Recorder

AFTER RECORDING MAIL TO

FIDELITY INTERNATIONAL LTD.
% Porter Construction Company
5615 S. Cameron, Suite 3
Las Vegas, Nevada 89118

I hereby certify that the foregoing is
a full and correct copy of the original
document now of record in this office.
In book 120 of Book 120 page 547
of Lincoln County Nevada.

Date: Sept 3, 1996
Recorder Yuriko Setzer

BOOK 120 PAGE 547

BOOK 144 PAGE 95

[Signature]

Certificate of Location of Lode Mining Claim

TO ALL WHOM IT MAY CONCERN:

The undersigned hereby certify (certify) that he (she, they) has (have) located the Mark Lode Mining Claim in Section NW1/4 of 20, Township 4 South, Range 59 East in the Mt. Irish Mining District, in Lincoln County, in the State of Nevada, on the 11th day of September, 1995.

The name and address of the owner of the claim is Capitaux Nevada Corporation at 2211 Paradise Road, Las Vegas Nevada 89106.

The name(s) and post office address(es) of the locator(s) for Capitaux Nevada Corp. (are):

Mark Gilcrest	2211 Paradise Road, Las Vegas, NV 89104
Jemison Surveying Services	7310 Smoke Ranch Ste B, Las Vegas, NV 89128
Jaime Gonzalez	7310 Smoke Ranch Ste B, Las Vegas, NV 89128
Roy Jemison	7310 Smoke Ranch Ste B, Las Vegas, NV 89128

The claim is 1500 feet long and 600 feet wide, and 750 feet is claimed in a Easterly direction and 750 feet in a Westerly direction from the location monument, at which the Notice of Location is posted, lengthwise of the claim, together with 300 feet in width on each side of the center of the claim. The general course of the lode deposit and premises is from the East to the West.

The location and number of each corner of this claim is shown on the claim map that is filed herewith. On the ground, each corner of the claim is marked with its appropriate number by Stapling a Ziplock bag to post.

(Describe method of marking, such as "scribing the wood")


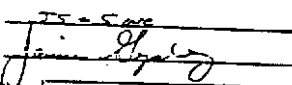
The description of each corner is as follows (describe the corner(s)), such as "4x4 wooden post":

- Corner No. 1 is a Distance of 1500' to NE Corner No. 3
- Corner No. 2 is a _____
- Corner No. 3 is a Distance of 600' to SE Corner No. 4
- Corner No. 4 is a Distance of 1500' to SW Corner No. 6
- Corner No. 5 is a _____
- Corner No. 6 is a Distance of 600' to Point of Beginning

The monumentation and marking of the corners was completed by the 11th day of September, 1995.

The location work consisted of making a claim map as provided in NRS 517.040. Two copies of this claim map have been filed with the Lincoln County Recorder, and the \$15.00 lode claim filing fee has been paid to the County Recorder.

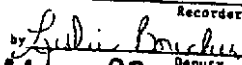
Dated this 11th day of September, 1995.
Agents/Locators on behalf of Capitaux Nevada Corporation:


 (Locator sign here)


Note 1: Two copies of this certificate and two copies of the claim map must be filed, and the \$15 filing fee must be paid, within 90 days after the date of posting Notice of Location.

Note 2: "Every person who willfully and knowingly makes a false material statement on the location certificate or on any map required by this chapter shall be guilty of a felony, and upon conviction thereof shall be imprisoned in the state prison for not less than 3 years nor more than 10 years." NRS 517.300, Subsection 2.

Note 3: The claim map of this claim is filed in the Lincoln County Recorder's Office as Document No. 104027 (may be filled in by locator).

RECORDER'S STAMP
 NO 104026
 Filed and recorded at the request of Capitaux Nevada Corp. on October 5, 1995 at 20 minutes past 9 o'clock a.m. in Book 115, Page 313, Official Records, Lincoln County Nevada.
 Yuriko Setzer
 Recorder
 by 
 Deputy
 BOOK 115 PAGE 313

COPY

NO. **113395**

FILED AND RECORDED AT REQUEST OF

Clarence E. Gamble, Esq
Sept. 23, 1999

AT 55 MINUTES PAST 04 O'CLOCK
PM IN BOOK 144 OF OFFICIAL

RECORDS PAGE 93 LINCOLN

COUNTY, NEVADA.

Leslie Boucher

COUNTY RECORDER

By Deanna Sanders, Deputy