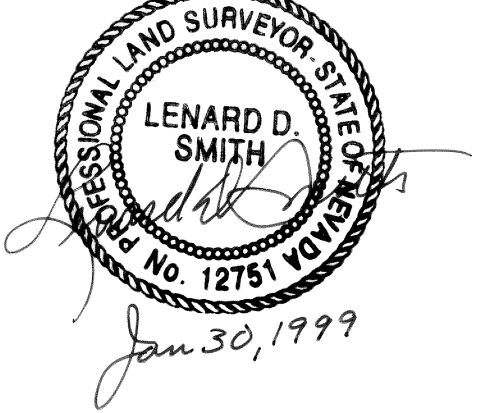


SURVEYOR'S CERTIFICATE

I, Lenard D. Smith, a Professional Land Surveyor registered in the State of Nevada, certify that:

- This plat represents the results of a survey conducted under my supervision at the instance of Gene & Audrey Ellsworth.
- The land surveyed lies within Section 9, T.2S, R.68E, M.D.M. and the survey was completed on January 29, 1999.
- This plat complies with applicable statutes of this state and any local ordinances in effect on the date the survey was completed, and the survey was conducted in accordance with Chapter 625 of the Nevada Administrative Code.
- The monuments depicted on the plat are of the character shown, occupy the positions indicated, and are of sufficient durability.
- That a field survey has been performed by me to locate and identify properly the proposed boundary line adjustment.
- All corners and angle points of the adjusted boundary have been defined by monuments and defined on this plat for record as defined by N.R.S. 625.340; and this map is not in conflict with N.R.S. 278.010 to 278.630 incl.



OWNER'S CERTIFICATE

We, the undersigned, certify that we are owners of the lands depicted and shown on this plat and that:


- We have examined the plat and approve and authorize the recordation thereof; and have requested Lenard D. Smith, a P.L.S. to prepare this plat.
- We agree to execute any required documents for the transfer of affected properties.
- All property taxes on the land for the fiscal year have been paid.
- Any lender with an impound account for the payment of taxes has been notified of the adjustment of the boundary line or the transfer of land.

Gene Ellsworth
Audrey Ellsworth
Donald Hunt
Shelley Hunt

ACKNOWLEDGEMENTS


This is to certify that Gene and Audrey Ellsworth personally appeared before me this 4th day of February, 1999 and executed the above Owner's Certificate freely and voluntarily for the purposes stated therein.

Janice Barr
Notary Public



This is to certify that Donald and Shelley Hunt personally appeared before me, a Notary Public this 9th day of February, 1999 and executed the above Owner's Certificate freely and voluntarily for the purposes stated therein.

Janice Barr
Notary Public

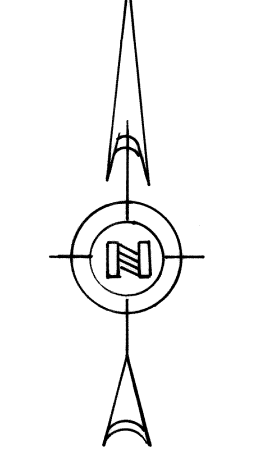


MAP NOTE & REFERENCES

This plat conforms to the Parcel Map Plat Book B, Page 40 for Ruby Logan in this Block 55 of the Town of Panaca, and shortened slightly on the south (Hansen St.) to allow the full width of Hansen St.

Other reference maps include:

- First Phase Subdivision of Block 56, Plat Book A, Page 152
- Parcel Map in Block 54, Plat Book A, Page 432
- Parcel Map in Block 46, Plat Book A, Page 376
- Record of Survey, in Block 55 Plat Book B, Page 155.
- Record of Survey in Block 55, Plat Book B, Page 163.
- Annexation Map for the town of Panaca, Plat Book B, Page 90.



SCALE: 1 inch = 40 feet
40' 30' 20' 10' 0'

Recorder's Certificate

File No. 112291

Recorded at the request of:
Gene & Audrey Ellsworth
Date Feb 9, 1999 at 1:50 P.M.

Filed Plat Book B, Page 187
Lincoln County Official Records
LESLIE BOUCHER, RECORDER
By *Melba Lynch*, Deputy

LINCOLN COUNTY COMMISSION

At the regular meeting of the Lincoln County Commission held this 5th day of February 1999, this plat was examined and was approved for recordation.

L. Logan
Chairman
Attest: *Connie Hogan*, County Clerk

RECORD OF SURVEY

FOR A BOUNDARY LINE ADJUSTMENT

IN LOT 55 IN THE TOWN OF PANACA, NEVADA
SE $\frac{1}{4}$ NW $\frac{1}{4}$ SECTION 9, T.2S, R.68E, M.D.M.

FOR GENE & AUDREY ELLSWORTH & DONALD & SHELLEY HUNT