

SURVEYOR'S CERTIFICATE

I, Lenard D. Smith, a Professional Land Surveyor registered in the State of Nevada, certify that:

- This plat represents the results of a survey conducted under my direct supervision at the instance of John L. Mathews.
- The lands surveyed lie within section 31, T.1N., R.69E., M.D.M. and the survey was completed on February 11, 1998.
- This plat complies with the applicable state statutes and any local ordinances in effect on the date that the governing body gave its final approval.
- The monuments depicted on the plat are of the character shown, occupy the positions indicated and are of sufficient number and durability.

LENARD D. SMITH
 114199
 Lenard D. Smith P.L.S. 12751

OWNERS CERTIFICATE

We, John L. Mathews and Donnene C. Mathews do hereby certify that we are the record title owners of Parcel B as a portion of Assessor's Parcel Number 006-291-22 as depicted herein, and have requested Lenard D. Smith, a Professional Land Surveyor to prepare this map.


John L. Mathews
 Donnene C. Mathews

ACKNOWLEDGEMENT

STATE OF NEVADA } ss
 COUNTY OF LINCOLN }

On this 11th day of March, 1998 the above persons appeared before me, a Notary Public and have executed the above owners certificate voluntarily and freely for the purposes stated.

Judy A. Etchart
 Notary Public



BASIS OF BEARINGS

The north-south centerline of section 31, T.1S., R.69E., M.D.M. which is N.0°26'30"E and used for the Dry Valley Tract Survey, recorded Plat Book A, Page 160, Lincoln County Records.

MAP NOTE:

PARCEL A (APN. 006-291-21) is SLIGHTLY ADJUSTED TO CORRECT FOR MATHEMATICAL CLOSURE.

PARCEL B IS CREATED FOR THE PURPOSE OF ITS EXCLUSION FROM A SECURITY INSTRUMENT, AND THEREFORE EXEMPT FROM PARCEL MAP REQUIREMENTS. SEE N.R.S. 278.461, 5A.

OWNERS CERTIFICATE

We, George C. Crawford, Edna B. Crawford, John L. Mathews and Donnene C. Mathews do hereby agree to the amended boundary of Assessor's Parcel Number 006-291-21 as shown and depicted as A on this plat. This parcel is originally described in the Joint Tenancy Deed Recorded in Book 100, Page 238-239 of Real Estate Records Lincoln County, Nevada. The above stated persons do also consent to the preparation of this map by Lenard D. Smith, a Professional Land Surveyor, for recordation.


George C. Crawford
 Edna B. Crawford
 John L. Mathews
 Donnene C. Mathews

ACKNOWLEDGEMENT

STATE OF NEVADA } ss
 COUNTY OF LINCOLN }

On this 11th day of March, 1998 the above persons personally appeared before me, a Notary Public and have executed the above instrument voluntarily and freely for the purposes indicated.

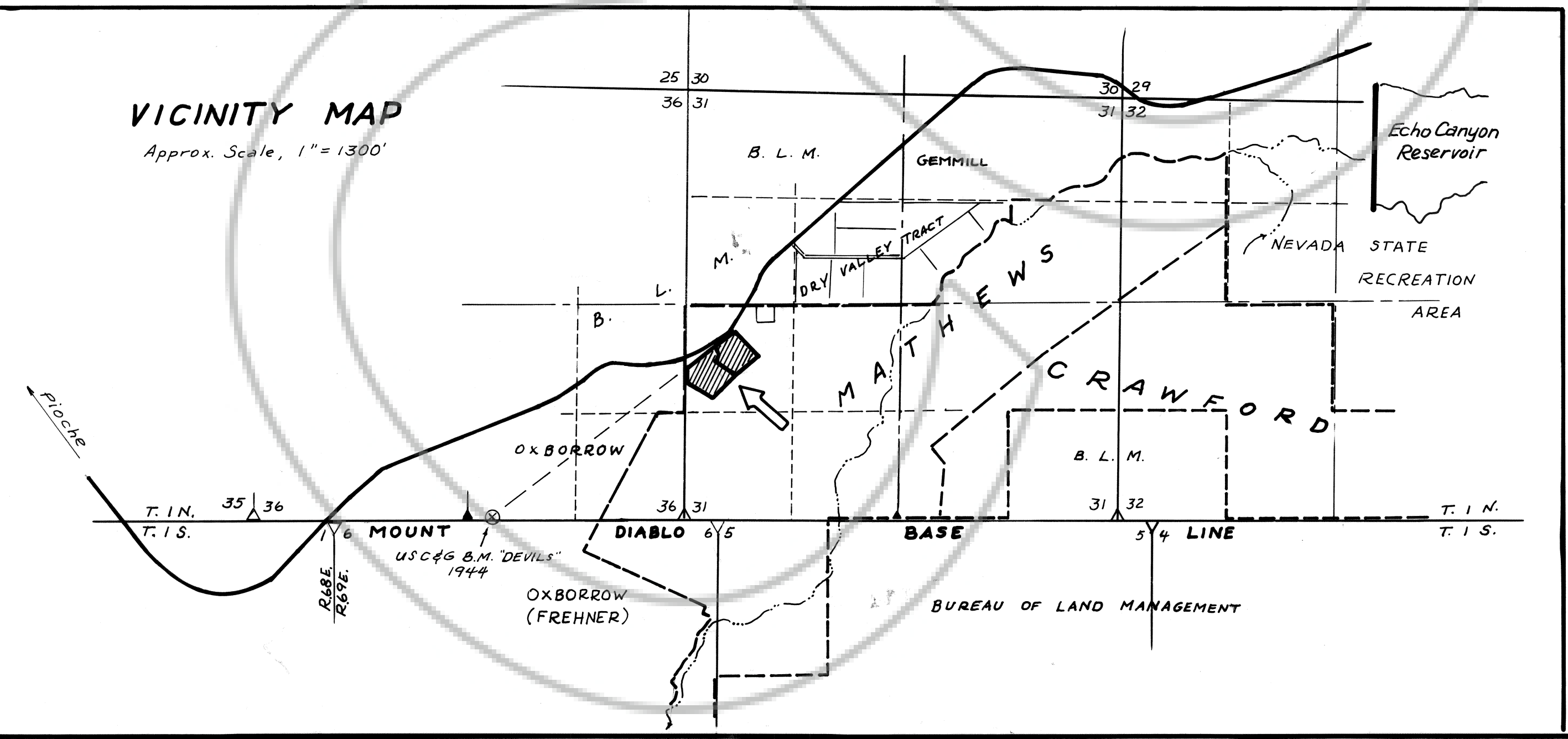
Judy A. Etchart
 Notary Public



LEGEND

- - set 5/8" rebar with cap stamped L. Smith PLS 12751
- - found 1/2" rebar with cap stamped Hulise PLS 6498
- - found 3/8" rebar with cap stamped PLS 12751
- - ranch ownership boundary

VICINITY MAP
 Approx. Scale, 1" = 1300'



RECORDER'S CERTIFICATE

File No. 112125
 Recorded at the request of John L. & Donnene C. Mathews
 Date Jan 5, 1999 at 1:25 p.m.
 Plat Book B, Page 179
 LINCOLN COUNTY RECORDS
 Yuriko Setzer, Recorder
 by [Signature]

RECORD OF SURVEY

IN THE NW 1/4 SW 1/4 SECTION 31, T.1N., R. 69E., M.D.M., LINCOLN CO., NEVADA
 TO IDENTIFY EQUIPMENT, STORAGE & DWELLING YARD & PARCEL APN. 006-291-21
 FOR JOHN L. & DONNENE MATHEWS