




Surveyor's Certificate

I, RICHARD L. HAFEN, A PROFESSIONAL LAND SURVEYOR REGISTERED IN THE STATE OF NEVADA, CERTIFY THAT:
 1. THIS PLAT REPRESENTS THE RESULTS OF A SURVEY CONDUCTED UNDER MY DIRECT SUPERVISION AT THE INSTANCE OF KARL SCHMIDT, CLARK M. AND LORNA HARDY, AND TIMOTHY AND YVONNE MASON.
 2. THE LANDS SURVEYED LIE WITHIN A PORTION OF SE4 SEC 32, T 6 S, R 61 E M.D.M. LINCOLN COUNTY, NEV., AND THE SURVEY WAS COMPLETED ON 07/09/98.
 3. THIS PLAT COMPLIES WITH THE APPLICABLE STATE STATUTES AND ANY LOCAL ORDINANCES IN EFFECT ON THE DATE THAT THE GOVERNING BODY GAVE ITS FINAL APPROVAL.
 4. THE MONUMENTS DEPICTED ON THE PLAT ARE OF THE CHARACTER SHOWN AND OCCUPY THE POSITIONS SHOWN AND ARE OF SUFFICIENT NUMBER AND DURABILITY.

Richard L. Hafen 7/30/98
 RICHARD L. HAFEN DATE
 PROFESSIONAL LAND SURVEYOR
 NEVADA CERTIFICATE #4428



OWNER'S CERTIFICATE

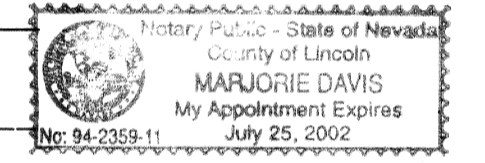
I/WE, KARL SCHMIDT, CLARK M. AND LORNA HARDY, AND TIMOTHY AND YVONNE MASON, DO HEREBY CERTIFY THAT I/WE AM/ARE THE OWNER(S) OF LAND WHICH IS SHOWN UPON THE ATTACHED MAP. I/WE HERBY CONSENT TO THE PREPARATION AND RECORDATION OF THE PLAT AND DO HEREBY OFFER TO DEDICATE TO LINCOLN COUNTY ALL STREETS, DRAINAGE EASEMENTS AND OTHER RIGHTS-OF-WAY AS INDICATED AND OUTLINED HEREON FOR THE USE OF THE PUBLIC.

Carl Schmidt 8/12/98 *Clark M. Hardy* 8/12/98
 Karl Schmidt DATE Clark M. Hardy DATE
Timothy Mason 8/12/98 *Lorna Hardy* 8/12/98
 Timothy Mason DATE Lorna Hardy DATE
Yvonne Mason 8/12/98
 Yvonne Mason DATE

ACKNOWLEDGEMENT

STATE OF Nevada S.S.
 COUNTY OF Lincoln
 THIS INSTRUMENT WAS ACKNOWLEDGED BEFORE ME ON August 12, 1998 BY KARL SCHMIDT, CLARK M. HARDY AND LORNA HARDY, AND TIMOTHY AND YVONNE MASON.

Marjorie Davis
 NOTARY PUBLIC IN AND FOR SAID COUNTY AND STATE
 MY COMMISSION EXPIRES July 25, 2002



APPROVALS

THIS IS TO CERTIFY THAT THE PLANNING COMMISSION IN AND FOR LINCOLN COUNTY, NEVADA, ON THIS 12 DAY OF Dec 1998 DID APPROVE FOR THE PURPOSE OF LAND DIVISION AND ACCEPT IN BEHALF OF THE PUBLIC THIS MAP AND ANY PARCELS OF LAND OFFERED FOR DEDICATION FOR PUBLIC USE IN CONFORMITY WITH THE TERMS OF THE OFFER OF DEDICATION PER SECTION 278 OF THE NEVADA REVISED STATUTES.

Walter A. Wigles
 CHAIRMAN
 APPROVED THIS DAY OF Dec 1998 BY THE LINCOLN COUNTY COMMISSION, AS A PARCEL MAP
Edward E. Wright
 CHAIRMAN
 ATTEST: *Carrie Hogan*
 CLERK

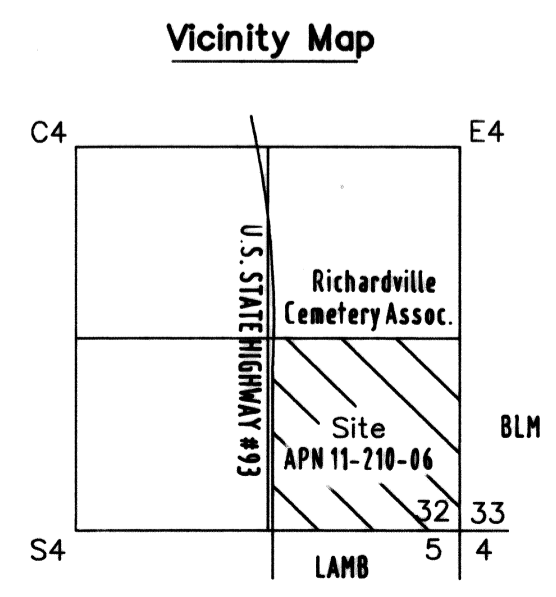
BASIS OF BEARING

S 88°48'51" E BEING THE NORTH LINE OF THE SE4 SECTION 32, TOWNSHIP 6 SOUTH, RANGE 61 EAST M.D.M. AS PER PARCEL MAP FILE 95802 LINCOLN COUNTY, NEVADA RECORDS.

ANY SUBSEQUENT CHANGES TO THIS MAP SHOULD BE EXAMINED AND MAY BE DETERMINED BY REFERENCE TO THE COUNTY RECORDER'S CUMULATIVE MAP INDEX NRS 278.5695.

Curve Data

CURVE	RADIUS	LENGTH	TANGENT	DELTA
C1	10000.00'	782.74'	391.57'	04°29'05"
C2	10200.00'	594.98'	297.57'	03°20'32"
C3	10050.00'	166.59'	83.30'	00°56'59"
C4	50.00'	50.72'	27.78'	58°07'18"
C5	80.00'	33.61'	17.06'	24°04'10"
C6	40.00'	97.23'	107.76'	139°16'17"
C7	80.00'	54.01'	28.08'	38°41'00"
C8	50.00'	39.58'	20.89'	45°21'36"



REFERENCE MAPS

PARCEL MAP FILE 95802
 PARCEL MAP 70379
 RECORD OF SURVEY FILE 79462
 Parcel Map File 108146

LEGEND

- SET 1/2" REBAR W/PLASTIC CAP PLS 4428
- SET 5/8" REBAR W/ALUM CAP PLS 4428
- △ FOUND AS SHOWN

APN 11-210-06	
PARCEL MAP OF SE4 SECTION 32, TOWNSHIP 6 SOUTH, RANGE 61 EAST M.D.M.	
NO. <u>112049</u>	FILED AT THE REQUEST OF
LINCOLN COUNTY, NEVADA	
FOR	
Karl Schmidt, Clark M. Hardy & Lorna Hardy, and Timothy & Yvonne Mason	
BY: <u>B.E.N.</u>	DATE: <u>07/09/98</u>
SCALE: <u>1" = 100'</u>	DEPUTY: <u>Bucher</u>
SHER-RICH ENT. DATE <u>12-21-98</u> AT <u>1:47 P.M.</u> OFFICIAL RECORDS BOOK NO. <u>B</u> LINCOLN COUNTY NEVADA RECORDS Yuriko Setzer, RECORDER FEE <u>17.</u>	