

BASIS OF BEARING

The Basis of Bearing was established by G.P.S., using a known NAD83, Coordinated on a known U.S.G.S., control station described as "CORRAL", and established a local control station described as the NW Cor. of Sec. 32, T. 7 S., R. 61 E., M.D.M..

STATEMENT

Any Subsequent changes to this map should be examined and may be determined by reference to the County Recorder's Cumulative Map Index, N.R.S. 278.5695.

VICINITY MAP

Not to Scale

SURVEYOR'S CERTIFICATE

I, Frank C. Hulse, a Professional Land Surveyor registered in the State of Nevada, do hereby certify that:

1. This Plat represents the results of a survey conducted by me, or under my direct supervision at the instance of Jerry Wayne Clay & Jo Ann Clay, owners.
2. The lands surveyed lie within the NW1/4 of Sec. 32, T. 6 S., R. 61 E., M.D.M., Lincoln County, Nevada, and the survey was completed on Oct. 12, 1998.
3. This plat complies with the applicable state statutes and any local ordinances in effect on the date that the Governing Body gave its final approval.
4. The monuments depicted on this plat are of the character shown, occupy the positions indicated and are of sufficient number and durability.

Frank C. Hulse
 Frank C. Hulse
 Professional Land Surveyor
 Nevada Certificate No. 6498



OWNER'S CERTIFICATE

We, Jerry Wayne & Jo Ann Clay, Sam Jay & Mabel Johnston and Jerry S. Johnston Sr., do hereby certify that we are the owners of the land hereon shown, that we have caused this property to be platted into parcels, and easements as shown and, do hereby dedicate all shown public utility easements to the public utility agencies for the construction and maintenance of surface and or subterranean utilities, and do do hereby consent the the preparation and recordation of this parcel map.

Jerry Wayne Clay Date *11-3-98*
 Jerry Wayne Clay Date
Jo Ann Clay Date *11-3-98*
 Jo Ann Clay Date
Sam Jay Johnston Date *11-3-98*
 Sam Jay Johnston Date
Mabel Johnston Date *11-3-98*
 Mabel Johnston Date
Jerry S. Johnston Sr. Date *11-3-98*
 Jerry S. Johnston Sr. Date

ACKNOWLEDGEMENT

State of Nevada SS
 County of Lincoln
 This instrument was acknowledged before me on this 3rd day of Nov., 1998, by Jerry Wayne Clay & Jo Ann Clay.

Spencer W. Hafem
 My commission expires on the 2nd day of April, 2002.

ACKNOWLEDGEMENT


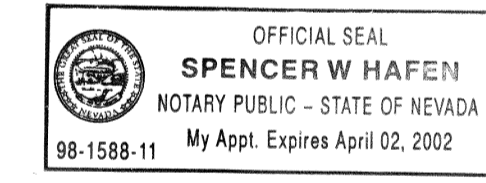
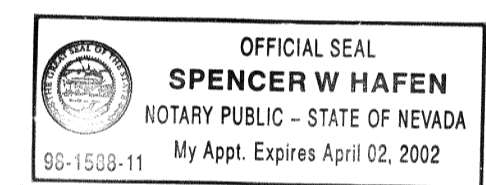
State of Nevada SS
 County of Lincoln
 This instrument was acknowledged before me on this 3rd day of Nov., 1998, by Sam Jay Johnston & Mabel Johnston.

Spencer W. Hafem
 My commission expires on the 2nd day of April, 2002.

ACKNOWLEDGEMENT

State of Nevada SS
 County of Lincoln
 This instrument was acknowledged before me on this 3rd day of Nov., 1998, by Jerry S. Johnston Sr..

Spencer W. Hafem
 My commission expires on the 2nd day of April, 2002.



LINCOLN COUNTY COMMISSION APPROVAL

This map has been reviewed and approved on this 3rd day of November, 1998, by the Lincoln County Commissioners as a Parcel Map.
Edward E. Wright 5 Nov 98
 Chairman
 Lincoln County Commissioners
Ann Hagan 11-5-98
 Attest: Clerk

LINCOLN COUNTY PLANNING COMMISSION APPROVAL

This is to certify that the Board of the Lincoln County Planning Commission, Lincoln County, Nevada, did on this ___ day of ___, 199___, approve for purposes of land division and accept in behalf of the public, this map and any parcels of land offered for public use in conformity with the terms of the of dedication as per N.R.S. 278.010 through 278.630, inclusive.
James E. Wick
 Chairman
 Board of the Lincoln County Planning Commission, Lincoln County, Nevada

REFERENCE MAPS

1. Record of Survey Book Plat 'A', Page 76, dated 08/25/69.
2. Record of Survey Book Plat 'B', Page 76, dated 04/07/97.

LEGEND

- Set 1/2" rebar w/ plastic cap marked "HULSE PLS 6498".
- Found 1/2" rebar w/ plastic cap marked "HULSE PLS 6498".
- ⊕ Found G.L.O. B.C., Sec. Cor., Unless otherwise noted.
- ⊙ Found G.L.O. B.C., 1/4 Sec. Cor., Unless otherwise noted.

No. 111849
 Filed at the Request of:
 The Owens Surveying Outfit, Inc.
 Date 11-10-98 At 3:20pm
 Book Plat B Page 160
 Official Records
 Lincoln County, Nevada
Yuriko Setzer
 Yuriko Setzer, Recorder
Leslie Boucher
 Leslie Boucher, Deputy
 Fee 17.00

APN 011-200-34

PARCEL MAP
 for
Jerry S. Johnston Sr., Sam Jay & Mabel Johnston
 and **Jerry Wayne & Jo Ann Clay**
 A division of the Robert C. Foremaster Parcel, of Parcel Map
 Book Plat 'A', Page 76, situated within Sec.s 29 & 32,
 T. 6 S., R. 61 E., M.D.M., Lincoln County, Nevada

THE OWENS SURVEYING OUTFIT, INC.
 Water Right, Mineral & Land Surveying throughout the West
 P.O. Box 540
 99 W. Hollywood
 Pioche, Nevada 89043
 Tel : 702-962-5115
 Fax : 702-962-5116

Nav-196
 S. Hafem