


SURVEYOR'S CERTIFICATE

I, Lenard D. Smith, a Professional Land Surveyor registered in the State of Nevada, certify that:
 1. This plat represents the results of a survey conducted under my supervision at the instance of Charles and Clayton Wadsworth.
 2. The land surveyed lies within sections 29 and 30, T.6S., R.61E., M.D.M. The survey was completed on May 20, 1998.
 3. This plat complies with applicable statutes of this state and any local ordinances in effect on the date that the survey was completed, and the survey was conducted in accordance with Chapter 625 of the Nevada Administrative Code.
 4. The monuments depicted on the plat are of the character shown, occupy the positions indicated, and are of sufficient durability as required by NRS 278.010 to 278.030.
 5. This map is not in conflict with any other maps of NRS 278.010 to 278.030 inclusive.



May 25, 1998
 Lenard D. Smith, P.L.S. 12751

OWNER'S CERTIFICATE

We, the undersigned, certify that we are owners of the lands as depicted on this plat, do hereby agree to the division boundary and the boundary adjustment shown for Assessor's Parcel Number 011-180-16, and that we have requested Lenard D. Smith, a Professional Land Surveyor to prepare this plat for recordation. All the property taxes for this fiscal year have been paid.

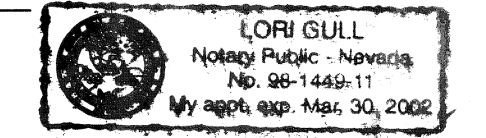
D. Clayton Wadsworth
 D. Clayton Wadsworth
Charles E. Wadsworth
 Charles E. Wadsworth
Frederick Thomas
 Frederick Thomas

Myrna D. Wadsworth
 Myrna D. Wadsworth
Verla Wadsworth
 Verla Wadsworth
Vera Thomas
 Vera Thomas

ACKNOWLEDGEMENTS


STATE OF NEVADA } ss
 COUNTY OF LINCOLN }
 The above Owners Certificate was freely and voluntarily signed before me this 12th day of June, 1998 for the purposes stated, by D. Clayton & Myrna Wadsworth.

Jan Gull
 Notary Public




STATE OF NEVADA } ss
 COUNTY OF LINCOLN }
 The above Owners Certificate was freely and voluntarily signed before me this 12th day of June, 1998 for the purposes stated by Charles E. & Verla Wadsworth.

Jan Gull
 Notary Public



STATE OF NEVADA } ss
 COUNTY OF CLARK }
 The above owners certificate was freely and voluntarily signed before me this 13th day of June, 1998 for the purposes stated by Frederick & Vera Thomas.

Martha Siorcia
 Notary Public



COUNTY APPROVAL

This is to certify that the boundary line adjustment for Assessor's Parcel 011-180-16 has been reviewed this 6th day of July, 1998, and is approved for Recordation.

Edward E. Wright
 Chairman, County Commission - Lincoln County

MAP REFERENCES

- Map for D. Farrell Ancker by Bullock Bros. Engineering Inc. PLS 8625, Plat Bk B, Pg 31, L.C. Records.
- Map for Jan L. Wadsworth by Richard L. Hafen PLS 4428, Plat Bk B, Pg 18, L.C. Records.
- Map for Lincoln County by Hulse Engineering PLS 6498, Plat Bk A, Page 222, L.C. Records.
- Map for Dennis T. Perkins et al. by Richard L. Hafen, PLS 4428, Plat Bk B, Pg 15736, L.C. Rec.

MAP NOTE

This land division is for agricultural purposes and therefore exempt (other than for the boundary adjustment) from NRS Chapter 278 (NRS 278.320-4)

LEGEND

- Set 5/8" rebar with plastic cap stamped L. Smith PLS 12751
- ⊙ Found rebar with cap stamped BBE PLS. 8625
- ⊠ Set 3/8" rebar with aluminum cap stamped L. Smith PLS 12751
- △ Found rebar with aluminum cap stamped R. Hafen PLS. 4428
- Fence
- Water way (concrete lined canal or drainage canal)
- Power Transmission Line (Overhead)
- Paved Road

MAP SCALE: 1 inch = 100 ft.

Recorder's Certificate
 File No. 11328
 Recorded at the request of
 D. Clayton & Charles E.
 Wadsworth
 Date 7-6-98 at 11:13am
 Filed Plat Book B Page 134
 Lincoln Co. Nevada Records
 Yuriko Setzer, Recorder
Jillie Boucher
 Deputy

RECORD OF SURVEY
 TO DIVIDE AGRICULTURAL PROPERTY
 (A.P.N. 011-180-17)
 AND TO ADJUST BOUNDARY OF APN 011-180-16
 FOR D. CLAYTON & MYRNA WADSWORTH,
 CHARLES E. & VERLA WADSWORTH AND
 FREDERICK & VERA THOMAS
 IN SE 1/4 SE 1/4 SECTION 30 AND SW 1/4 SEC. 29,
 T. 6 S., R. 61 E., MDM, LINCOLN COUNTY, NEVADA