


SURVEYOR'S CERTIFICATE

I, Lenard D. Smith, a Professional Land Surveyor registered in the State of Nevada certify that:

- This plat represents the results of a survey conducted under my direct supervision at the instance of Ferne Carter.
- The lands surveyed lie within the SW¹/₄SW¹/₄ section 5, T.2S., R.68E., M.D.M. The survey was completed March 20, 1998.
- This Parcel Map complies with the applicable state statutes and any local ordinances in effect on the date that the governing body gave its final approval.
- The monuments depicted on the plat are of the character shown, occupy the positions indicated and are of sufficient number and durability.



June 26, 1998

OWNER'S CERTIFICATE

I, Ferne Carter do hereby certify that I am the legal owner of the land depicted, and shown on this plat, and have requested the above Professional Land Surveyor to prepare this plat for recordation.

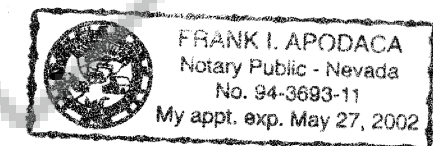
Ferne Carter
Ferne Carter

ACKNOWLEDGEMENT

State of Nevada } ss
County of Lincoln }

On this 1 day of July, 1998, Ferne Carter appeared before me, a Notary Public, and executed the above owners certificate for the purposes therein mentioned.

Frank I. Apodaca
Notary Public



MAP NOTES

- 5/8" rebar set with cap marked 6204
- 2 1/2" pipe fence corner post at the corner position
- ◇ Found 5/8" rebar with cap marked "Fonger Survey R.L.S. 4235"
- ◇ Section corner, 2" pipe with cap marked RLS 4235

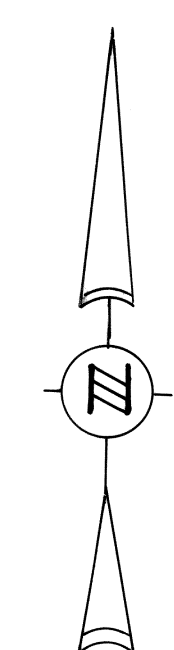
BASIS OF BEARINGS

The U.S. Highway right of way determined from brass caps north and south of parcels and Record of Survey by R.E. Fonger, PLS 4235, in Plat Book A, page 26, Lincoln County Records.

COUNTY APPROVAL


At the regular meeting of the Lincoln County Commissioners this 6 day of July, 1998, this plat was reviewed and approved for recordation. The owner hereby dedicates, and the County does hereby accept for road purposes that portion of lot 1A currently and shown hereon as a County maintained road.

Edward E. Wright
Chairman
Courne Hogan
Clark



MAP SCALE

ONE INCH EQUALS FIFTY FEET



RECORDER'S CERTIFICATE

File No. 111245
Recorded at the request of
FERNE CARTER
Date 7-6-98 at 11:12 Am.
Filed Plat Book B, Page 133
Lincoln County, Nevada
Yuriko Setzer, Recorder
By *Judith Brucher*

PARCEL MAP TO SHOW PARCELS 1A AND 1B

IN THE SW¹/₄SW¹/₄ SECTION 5, T.2S., R.68E., M.D.M., LINCOLN COUNTY, NV.
FOR FERNE CARTER

LAIRD & DEE ANN WHIPPLE

