


SURVEYOR'S CERTIFICATE 129

I, Lenard D. Smith, a Professional Land Surveyor registered in the State of Nevada certify that:

- This plat represents the results of a survey conducted under my direct supervision in the instance of Virginia Drewry, and Harold Dean Drewry.
- The lands surveyed lie within section 31, T. 1 N., R. 69 E., M. D. M., in Lincoln County, Nevada. The survey was completed December 16, 1997.
- This plat complies with applicable state statutes and any local ordinances in effect on the date that the survey was completed, and was performed in accordance with the Nevada Administrative Code Standards of Practice for Professional Land Surveyors.
- The monuments depicted on the plat are of the character shown, occupy the positions indicated, and are of sufficient durability.



OWNERS CERTIFICATE

We, Harold Dean & Virginia Drewry do hereby certify that we are the owners of the lands depicted on this plat, and have requested Lenard D. Smith, a Professional Land Surveyor to prepare this map for recordation.

Harold Dean Drewry Virginia L. Drewry

ACKNOWLEDGEMENT

STATE OF NEVADA } ss
 COUNTY OF LINCOLN }
 On this 11 day of June, 1998, Harold Dean & Virginia Drewry personally appeared before me, a Notary Public and executed the above owners certificate freely and voluntarily for the purposes herein mentioned.

Notary Public
 Charles L. Domingue Jr.
 My Appointment Expires April 29, 2002

MAP REFERENCES

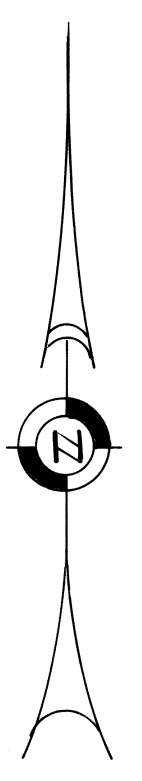
Record of Survey of Dry Valley Tract by Hulse Engineering, Lincoln County Records, Plat Book A, Page 160.
 Dependent Resurvey of the Mount Diablo Base Line through Range 69E, The West Boundary of T. 1 N., R. 69 E.; and the Subdivisional Lines, T. 1 N., R. 69 E., M. D. M., Nevada B. L. M.
 Lincoln County Assessors Plat 006-291, December 19, 1997.

LEGEND

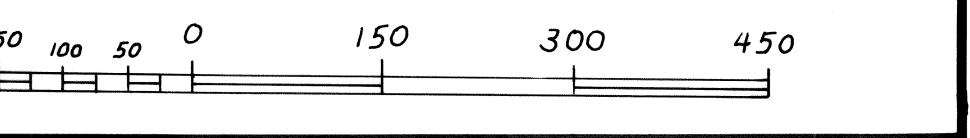
- 5/8" rebar set with plastic cap stamped PLS 12751
- Found 1/2" rebar with cap stamped OWEN'S PLS 2884
- Fence
- Overhead Power Line

BASIS OF BEARINGS

The north-south centerline of section 31 per Record of Survey Map, by Hulse Engineering, Plat Book A, Page 160, Lincoln County Records.



MAP SCALE
 1 Inch = 150 Feet



RECORDER'S CERTIFICATE

Recorded at the request of Harold D. & Virginia Drewry
 Date June 17, 1998 at 9:24 Am
 Filed: Book B, Page 129
 Lincoln County, Nevada
 File No. 111164
 YURIKO SETZER, Recorder

by Leslie Brecher
 Deputy

RECORD OF SURVEY

TO SET BOUNDARIES OF LOT 8 OF DRY VALLEY TRACT, SE 1/4 NW 1/4 & SW 1/4 NE 1/4 SECTION 31, T. 1 N., R. 69 E., M. D. M. IN LINCOLN COUNTY, NEVADA

FOR HAROLD D. & VIRGINIA L. DREWRY