

6 5  
7 8

5302.26'  
5303.76'

Basis of Bearing  
N 00°20'44" W - B.L.M.  
N 00°20'14" W - Meas.

7 8  
18 17

Found 2 1/2" Iron Pipe  
w/ Brass Plate Stamped  
11/20/63, F.W.M. & Son;  
R.L.S. 1795

**BASIS OF BEARING**

The Basis of Bearing is a line between the SW Cor. of Sec. 8, T. 4 S., R. 67 E., M.D.M., and the NW Cor. of said Sec. 8, as shown on the 1995 B.L.M. Independent Resurvey of said Sec. 8, which bears N. 00°20'44" W..

**REFERENCE DOCUMENTS**

1. 1881 G.L.O. Survey of T. 4 S., R. 67 E., M.D.M..
2. 1995 B.L.M. Independent Resurvey of T. 4 S., R. 67 E., M.D.M..
3. Record of Survey for Richard E. Fonger dated 7/6/90.
4. Grant, Bargain, Sale Deed, Instr. # 103302, Book 126, Page 224.

**LEGEND**

- Set 5/8" rebar w/ plastic cap marked "HULSE PLS 6498".
- ⊕ Found B.L.M. Brass Cap - Sec. Cor. - Unless Otherwise Noted.


Nev-50  
S. Hafen

**SURVEYOR'S CERTIFICATE**

I, Frank C. Hulse, a Professional Land Surveyor registered in the State of Nevada, certify that:

1. This plat represents the results of a survey conducted under my direct supervision at the instance of Lisa Domina, Maria Volborth & Kurt Shirley, owners.
2. The lands surveyed lie within Sec. 8, T. 4 S., R. 67 E., M.D.M., City of Caliente, Lincoln County, Nevada, and the survey was completed on Oct. 14, 1997.
3. This plat complies with the applicable state statutes and any local ordinances in effect on the date that the Governing Body gave its final approval.
4. The monuments depicted on this plat are of the character shown, occupy the positions indicated and are of sufficient number and durability.

*Frank C. Hulse*  
Frank C. Hulse  
Professional Land Surveyor  
Nevada Certificate No. 6498




**OWNER'S CERTIFICATE**

We, Lisa Domina, Maria Volborth & Kurt Shirley, do hereby certify that being the owners of the land hereon shown, have caused this property to be platted into parcels, and easements as shown and, do hereby dedicate all shown public utility easements to the public, utility agencies for the construction and maintenance of surface and subterranean utilities, and do hereby consent to the preparation and recording of this parcel map.

*Maria Volborth* 5-5-98 *Kurt Shirley* 5-5-98  
Date Date  
*Lisa Domina* Apr 29<sup>th</sup> 1998  
Date


**ACKNOWLEDGEMENT**

State of Nevada  
County of Lincoln SS  
This instrument was acknowledged before me on 4-29-98 by  
*Lisa Domina*  
My Commission expires: 11-10-01



**ACKNOWLEDGEMENT**

State of Nevada  
County of Clark SS  
This instrument was acknowledged before me on *May 5th 1998* by  
*Maria Volborth & Kurt Shirley*  
My Commission expires: *June 15, 2001*



**CITY OF CALIENTE APPROVAL**

This map has been reviewed and approved this \_\_\_ day of \_\_\_, 199\_\_\_, by the Caliente City Council as a Parcel Map.

*Don S. Wallis* Pro-Tem Oct 30 1997  
Mayor  
City of Caliente  
*Michelle Hales* 10-30-97  
Aldert : Clerk Date

**ZONING AND PLANNING APPROVAL**

This is to certify that the Chariman of the City of Caliente Planning Commission, State of Nevada, did on this \_\_\_ day of \_\_\_, 199\_\_\_, approve for purposes of land division and accept in behalf of the public, this map and any parcels of land offered for dedication for public use in conformity with the terms of the offer of dedication as per NRS 278.010 through 278.030, inclusive.

*Richard E. Fonger* 10/14/97  
Chairman  
City of Caliente, Planning Commission Date

**STATEMENT**

Any subsequent changes to this map should be examined and may be determined by reference to the County Recorder's Cumulative Map Index, N.R.S. 278.5695.

**PARCEL MAP**  
for  
**Lisa Domina, Maria Volborth & Kurt Shirley**  
Sited in Sec. 8, T. 4 S., R. 67 E., M.D.M.,  
City of Caliente, Lincoln County, Nevada

No. **110960**  
Filed at the request of  
**THE OWENS SURVEYING OUTFIT:**  
Date *11/20/97* 12:45 p.m.  
Book **B** Page **117**  
Of Parcel Maps  
Official Records Book No. \_\_\_\_\_  
Lincoln County, Nevada Records  
**Yuriko Setzer, Recorder**  
Fee \$1.00 Deputy *Setzer*

**THE OWENS SURVEYING OUTFIT**  
Project Mineral, Land Surveying throughout the West:  
P.O. Box 540  
40 Main St.  
Pioche, Nevada 89043  
Tel: 702-962-5116  
Fax: 702-962-5118