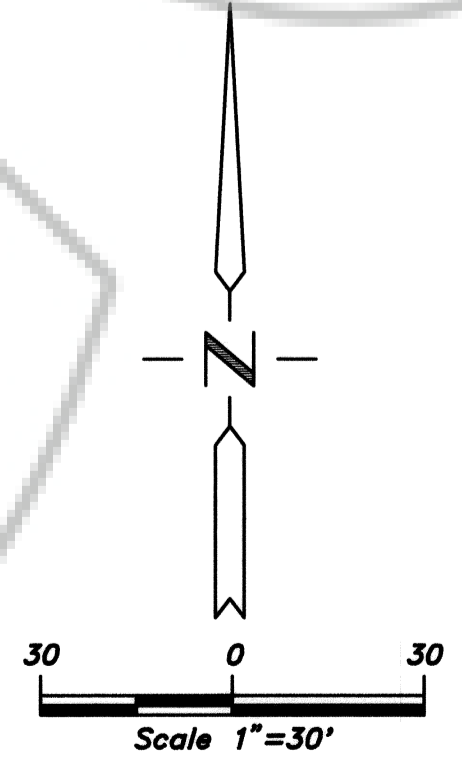


**LEGAL DESCRIPTION**

A parcel of land situated within Sec. 8, T. 7 S., R. 61 E., M.D.M., Lincoln County, Nevada, being more particularly described as follows :

Beginning at the S1/4 Cor. of said Sec. 8;  
 Thence N. 00°30'03" W. a distance of 1315.65 feet to the SE Cor. of the said parcel of land, said point being the True Point of Beginning;  
 Thence N. 00°56'40" W. a distance of 72.75 feet;  
 Thence N. 87°58'44" W. a distance of 203.09 feet;  
 Thence N. 01°20'29" W. a distance of 200.00 feet;  
 Thence N. 87°58'44" W. a distance of 220.01 feet;  
 Thence S. 01°20'29" E. a distance of 294.11 feet to the SW Cor. of said parcel of land;  
 Thence N. 89°07'38" E. a distance of 421.88 feet to the True Point of Beginning;

Containing 1.82 Acres or 79146 Sq.Ft., more or less.



**SURVEYOR'S CERTIFICATE**

I, Frank C. Hulse, a Professional Land Surveyor registered in the State of Nevada, certify that :

- This plat represents the results of a survey conducted under my direct supervision at the instance of Edward Surak and Gloria Dawn Surak, owners.
- The lands surveyed lie within Sec. 8, T. 7 S., R. 61 E., M.D.M., Lincoln County, Nevada, and the survey was completed on March 17, 1998.
- This plat complies with the applicable state statutes and any local ordinances in effect on the date that the Governing Body gave its final approval.
- The monuments depicted on this plat are of the character shown, occupy the positions indicated and are of sufficient number and durability.
- All corners and angle points of the adjusted boundary line have been defined by monuments depicted on this map hereon as required by N.R.S. 625.340.
- This map is not in conflict with the provisions of N.R.S. 278.010 through 278.630.

*Frank C. Hulse*  
 Frank C. Hulse  
 Professional Land Surveyor  
 Nevada Certificate No. 6498



**OWNER'S CERTIFICATE**

We, Edward Surak and Gloria Dawn Surak, do hereby certify that being the owners of the lands as shown hereon, have caused a Boundary Line Adjustment Survey to be performed as indicated hereon and that We have examined and approved this plat and consent to and authorize the recordation of same.

Further, We agree to prepare and execute the required documents creating any and all easements as shown hereon and to execute all required documentation abandoning any existing easements affecting the lands shown, pursuant to the provisions of N.R.S. 278.010 through 278.630, inclusive;

That all taxes on the lands shown hereon have been paid and that any and all lenders and or holders of impound accounts for payment of taxes have been notified of the adjustments of the boundary lines or the transfer of lands as shown hereon.


*Edward Surak* 4/1/98 *Gloria Dawn Surak* 4-1-98  
 Edward Surak Date Gloria Dawn Surak Date

**ACKNOWLEDGEMENT**

State of Nevada  
 County of Lincoln

This instrument was acknowledged before me on April 1, 1998 by Edward Surak and Gloria Dawn Surak.

*Teri Jean Stewart*  
 My Commission expires: April 1, 2001



**LINCOLN COUNTY COMMISSION APPROVAL**

This map has been reviewed and approved this 20 day of March, 1998, by the Lincoln County Commissioners as a Parcel Map.

*Edward Edwight* 20 March 1998  
 Chairman Lincoln County Commissioners Date

*Cosine Hogan* 3-20-98  
 Attest: Clerk Date

**STATEMENT**

Any subsequent changes to this map should be examined and may be determined by reference to the County Recorder's Cumulative Map Index, N.R.S. 278.5695.

**BASIS OF BEARING**

The Basis of Bearing was established using G.P.S. from a known U.S.G.S. Control Station described as "CORRAL", using a known NAD83 Position, with NV East State Plane Coordinates, and set a Local Control Station described as the NW Cor. of Sec. 8, T. 7 S., R. 61 E., M.D.M..

**REFERENCE MAPS**


- Record of Survey Book Plat 'A', Page 105.
- Joint Tenancy Deed - Book 8, Pages 562.
- Decree of Divorce - Book 44, Page 306.

**LEGEND**

- Set 5/8" rebar w/ plastic cap marked "HULSE PLS 6498".
- Found monument as described.
- ⊕ Found B.C. marked PLS 3644 - Sec. Cor. - Unless Otherwise Noted.
- ⊙ Found B.C. marked PLS 3644 - 1/4 Sec. Cor. - Unless Otherwise Noted.

Record of Survey  
**BOUNDARY LINE ADJUSTMENT**  
 for  
**Edward Surak and Gloria Dawn Surak**

Situated in Sec. 8, T. 7 S., R. 61 E., M.D.M.,  
 Lincoln County, Nevada



**THE OWENS SURVEYING OUTFIT**  
 Project Mineral, Land Surveying throughout the West :

P.O. Box 540  
 99 W. Hollywood  
 Pioche Nevada 89043  
 Tel : 702-962-5115  
 Fax : 702-962-5116

Nev-128  
 S.Hafen

No. **110785**

Filed at the request of  
**THE OWENS SURVEYING OUTFIT:**

Date April 3, 1998 At 9:50 am

Book Plat B Page 104

Lincoln County, Nevada Records  
**Yuriko Setzer, Recorder**

*Yuriko Setzer*  
 Recorder  
*Deputy*