


SURVEYOR'S CERTIFICATE

I, Lenard D. Smith, a Professional Land Surveyor registered in the State of Nevada, certify that:

1. This plat represents the results of a survey conducted under my direct supervision at the instance of Howard Gaylon Baker & Cynthia Baker.
2. The lands surveyed lie within Section 7, T. 4 S., R. 67 E., M.D.M., Lots 14 & 15, Block 132 in the City of Caliente, Lincoln County, Nevada, and the survey was completed on March 7, 1998.
3. This plat complies with applicable state statutes and any local ordinances in effect on the date that the survey was completed and was performed in accordance with the Nevada Administrative Code Standards of Practice for Professional Land Surveyors.
4. The monuments depicted on the plat are of the character shown, occupy the positions indicated and are of sufficient durability.

Lenard D. Smith P.L.S. 12751



March 11, 1998

OWNERS CERTIFICATE

We, Howard Gaylon Baker and Cynthia Baker do hereby certify that we are the owners of Lots 14 and 15 as depicted and shown on this plat, and have requested the above Professional Land Surveyor to prepare this plat for recordation.

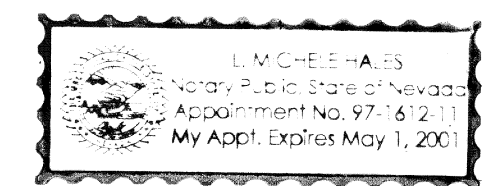
<u>Howard Gaylon Baker</u>	<u>3-30-98</u>	<u>Cynthia Baker</u>	<u>3-30-98</u>
Howard Gaylon Baker	Date	Cynthia Baker	Date

ACKNOWLEDGEMENT

STATE OF NEVADA } ss
COUNTY OF LINCOLN }

On this 11 day of March, 1998, Howard Gaylon Baker and Cynthia Baker appeared before me, a Notary Public and executed the above owners certificate freely and voluntarily for the purposes therein stated.

Nicholas Baker 3-30-98
Notary Public Date



MAP REFERENCES

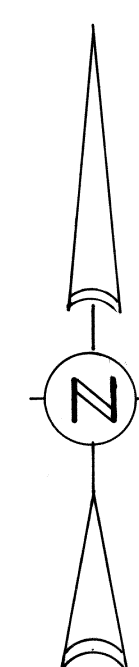
An unrecorded Record of Survey by Fonger Survey of a Monument Survey for the City of Caliente dated July 6, 1990.
Record of Survey Map in the West End Addition by Lenard Smith Land Survey PLS 12751 Plat Book B, Page 59 of the Official Lincoln County Records.
Assessors Plats Book 3, No. 132-23 & 24

BASIS OF BEARINGS

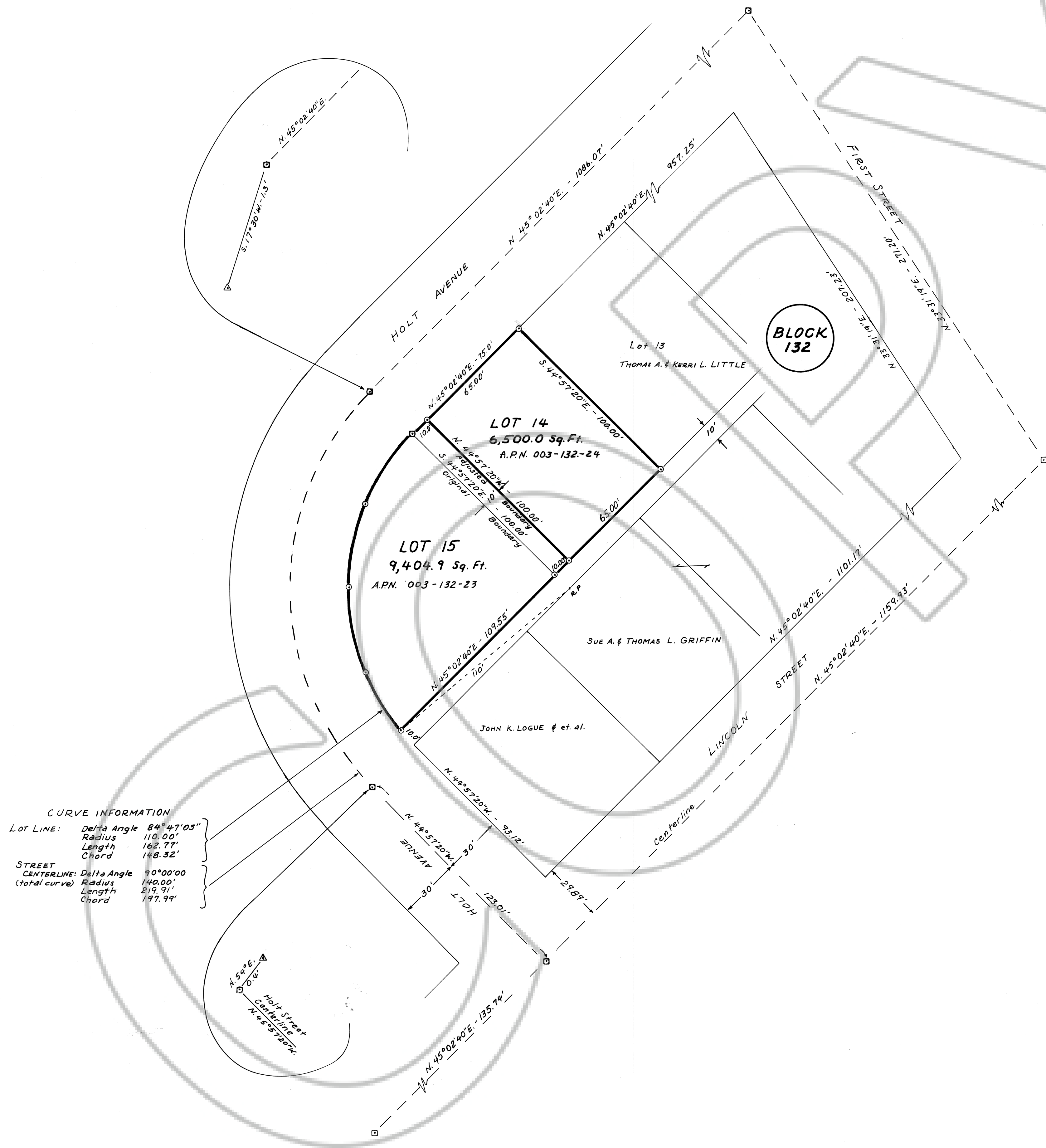
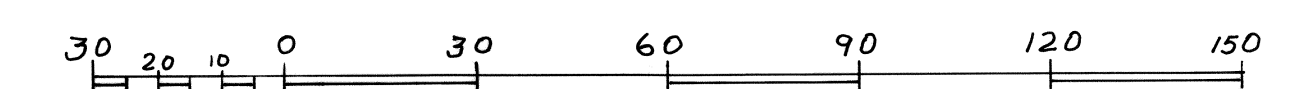
The centerline of Lincoln Street between the intersections of First and Second Street intersections as depicted on the above mentioned unrecorded map of a Monument Survey By Fonger Survey, PLS 4235. The Bearings thus depicted was by solar readings. The bearing of Lincoln Street is N. 45° 02' 40" E.

LEGEND

- 5/8" rebar set with cap stamped "L. Smith P.L.S. 12752"
- P-k nail & disc stamped "PLS. 12752"
- △ Found Street Monument Well & Brass Cap by Owens Survey, PLS. 2884



SCALE:
1 INCH = 30 FEET



CURVE INFORMATION

Lot Line:	Delta Angle	84° 47' 03"
	Radius	110.00'
	Length	162.77'
	Chord	148.32'
Street	Delta Angle	90° 00' 00"
Centerline (total curve)	Radius	140.00'
	Length	219.91'
	Chord	197.99'

RECORDER'S CERTIFICATE
 File No. 103
 Recorded at the request of
 HOWARD GAYLON BAKER &
 CYNTHIA BAKER
 Date 4-1-98 at 3:10 a.m.
 Filed Plat Book B, Page 103
 Lincoln County Records
 YURIKO SETZER, Recorder
 by Julie Boucher

RECORD OF SURVEY
 TO SHOW A BOUNDARY ADJUSTMENT
 BETWEEN LOTS 14 & 15, BLOCK 132,
 IN THE CITY OF CALIENTE, LINCOLN
 COUNTY, NEVADA; SECT. 7, T. 4S, R. 67E, MDM
 FOR HOWARD GAYLON BAKER & CYNTHIA
 BAKER