


SURVEYOR'S CERTIFICATE

I, Carl D. Peterson, a Professional Land Surveyor registered in the State of Nevada certify that;

- This plat represents the results of a survey conducted under my direct supervision at the instance of Daryl B. Bradshaw.
- The lands surveyed lie within the SW 1/4 SW 1/4 section 9, T.2 S., R.68 E., M.D.M., Panaca, Lincoln County, Nevada. The survey was completed on March 25, 1997.
- This plat complies with applicable state statutes and any local ordinances in effect on the date that the survey was completed and was performed in accordance with the Nevada Administrative Code Standards of Practice for Professional Land Surveyors.
- The monuments depicted on the plat are of the character shown, occupy the positions indicated and are of sufficient durability.



Carl D. Peterson P.L.S. 6204

OWNERS CERTIFICATE

I, Daryl B. Bradshaw, being the record title owner of the lands depicted on this map do hereby consent to the preparation and recordation as shown.

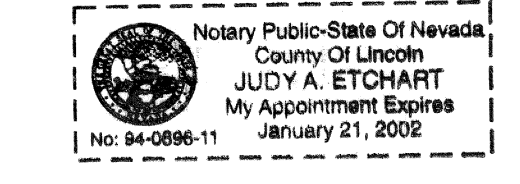
Daryl B. Bradshaw 3-23-98
Daryl B. Bradshaw date

NOTARY PUBLIC

State of Nevada } ss
County of Lincoln }

On this 23rd day of March 1998, Daryl B. Bradshaw personally appeared before, a Notary Public in and for said county and state and did execute the above owners certificate voluntarily and freely.

Judy A. Etchart
My Commission Expires 1/21/02



PLANNING COMMISSION

At the regular Planning Commission meeting held this 11th day of March 1997 a review was made of this map for a boundary adjustment and was recommended for approval, if meets applicable state statutes N.R.S. 278.010 Through 278.630, inclusive.

Chairman _____ Date _____

COUNTY COMMISSION

At the regular Lincoln County Commission meeting held this 5th day of March 1997 a review was made of this boundary adjustment map and did approve it for recordation.

Edward Cowgill
Chairman

MAP REFERENCES

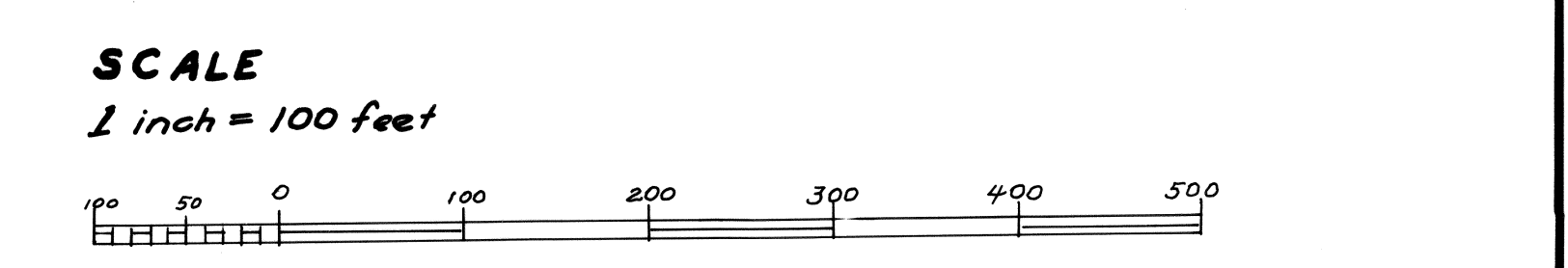
Parcel maps in Lincoln County Records; Plat Book A, Pages 356, 424, and 439; in Plat Book B pages 18, 22 and 34.

LEGEND

- Found, 5/8" rebar with plastic cap stamped P.L.S. 6204
- Found, 1/2" rebar with plastic cap stamped P.L.S. 6498
- ⊙ Found, 1/2" rebar with plastic cap stamped P.L.S. 2884

BASIS OF BEARINGS

The south section line, section 9, west of the south quarter corner, as shown.



<p>RECORDERS CERTIFICATE</p> <p>Document No. <u>110729</u></p> <p>Recorded at the request of <u>Daryl B. Bradshaw</u></p> <p>Date <u>3-23-98</u> at <u>4:01 p.m.</u></p> <p>PLAT BOOK B, PAGE <u>97</u></p> <p>LINCOLN COUNTY, NV. RECORDS</p> <p>YURIKO SETZER, RECORDER</p> <p>By <u>Judith Brucher</u> Deputy</p>	<p>RECORD OF SURVEY</p> <p>TO ADJUST THE BOUNDARIES OF PARCELS 2B AND 2C, OF MAP, PLAT BOOK B, PAGE 34 AND MAP, PLAT BOOK B, PAGE 18, PARCEL 2.</p> <p>IN SW 1/4 SW 1/4 SECTION 9, T.2 S., R.68 E., M.D.M. NEAR PANACA, NEVADA</p> <p>FOR DARYL B. BRADSHAW</p>
---	--