

WHEN RECORDED, RETURN TO:
Homestake Mining Company of California
Attn: Tim Wilder
650 California Street, 10th Floor
San Francisco, California 94108-2788

AFFIDAVIT

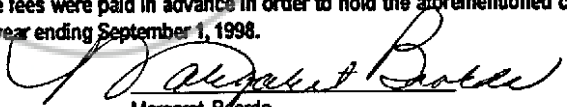
STATE OF CALIFORNIA)
)ss
COUNTY OF SAN FRANCISCO)

Margaret Boarda, being duly sworn, says:

1. Being duly authorized, I make this affidavit on behalf of Homestake Mining Company of California ("Homestake"), whose address is 650 California Street, 10th Floor, San Francisco, California 94108-2788.


2. Pursuant to the provisions of the Interior Department and Related Agencies Appropriations Act of 1993, Act of October 5, 1992, Pub.L. 102-381, 106 Stat.1374, 1378-1379 and 43 C.F.R. Sections 3833.03(e) and 3833.1-5(g) and the Omnibus Budget Reconciliation Act of August 10, 1993, Pub. L. 103-66, 107 Stat. 312, a claim maintenance fee of \$100.00 was paid to the Bureau of Land Management on May 16, 1997, for each of the non-exempt mining claims listed on the attached Affidavit of Evidence of Payment and Notice of Intention to Hold Claims ("Affidavit"), for the assessment year ending September 1, 1998 in lieu of the requirement to perform and record affidavits of proof of annual assessment work for mining claims under 30 U.S.C. Sections 28-28e and 43 U.S.C. Section 1744. The Affidavit was recorded on September 22, 1997, in Book 130, at Page 312, in the Official Records of Lincoln County, State of Nevada.

3. The purpose of this filing is to re-record the Affidavit in the current calendar year as proof that the claim maintenance fees were paid in advance in order to hold the aforementioned claims through the annual assessment year ending September 1, 1998.



Margaret Boarda
Senior Land Manager for
Homestake Mining Company of California

Subscribed and sworn to before me on this 5th day of January, 1998, by Margaret Boarda.




Tim Wilder, Notary Public

WHEN RECORDED, RETURN TO:
Homestake Mining Company of California
Attn: Tim Wilder
650 California Street, 10th Floor
San Francisco, CA 94108-2788

**AFFIDAVIT OF EVIDENCE OF PAYMENT
AND
NOTICE OF INTENTION TO HOLD CLAIMS**

STATE OF CALIFORNIA)

ss.

COUNTY OF SAN FRANCISCO)

Margaret Winsel Boorda, being duly sworn, says:

1. Being duly authorized, I make this affidavit on behalf of Homestake Mining Company of California, whose address is 650 California Street, San Francisco, California 94108-2788.
2. Pursuant to the provisions of the Interior Department and Related Agencies Appropriations Act of 1993, Act of October 5, 1992, Pub. L. 102-381, 106 Stat. 1374, 1378-1379 and 43 C.F.R. Sections 3833.03(e) and 3833.1-5(g) and the Omnibus Budget Reconciliation Act of August 10, 1993, Pub. L. 103-66, 107 Stat. 312, a claim maintenance fee of \$100.00 is to be paid to the Bureau of Land Management for each non-exempt mining claim, millsite, or tunnel site for the assessment year ending September 1, 1998, in lieu of the requirement to perform and record affidavits of proof of annual assessment work for mining claims and to record notice of intent to hold millsites under 30 U.S.C. Sections 28-28e and 43 U.S.C. Section 1744.
3. The federal claim maintenance fees for the claims and millsites more particularly described on the attached Exhibit A were paid on May 16, 1997, for the assessment year ending September 1, 1998.
4. The names and addresses of the owners of the claims and millsites as known to the person making this affidavit are as follows: Albert G. Cottino, P.O. Box 415, Pioche, Nevada 89043; and Agnes D. Cottino, P.O. Box 86, Pioche, Nevada 89043.
5. The section, township and range in which the claims or millsites are located and the book and page number wherein the original or latest amended relocation for each claim or millsite is recorded is shown on Exhibit A.
6. The serial number assigned to each claim or millsite by the authorized officer upon filing a copy of the Notice of Location in the proper B.L.M. office is shown on Exhibit A. As provided in 43 C.F.R. S 3833.2-2(a) (1), this serial number constitutes a description of each of the claims and millsites.

Lincoln County, Nevada

7. Notwithstanding any defect or deficiency in the foregoing affidavit, the undersigned states that it is not her intention, nor is it the intention of the owners of the claims or millsites described in Exhibit A, to abandon or otherwise relinquish their interest in any of the claims or millsites. It is their intention to hold each of the mining claims and millsites described in Exhibit A through the assessment year ending September 1, 1998.


Margaret Winsel Boorda
Senior Land Manager

CALIFORNIA ALL-PURPOSE ACKNOWLEDGMENT

State of California

County of San Francisco

On September 15, 1997 before me, Harriet H. White, Notary Public

personally appeared Margaret Winsel Boorda

- personally known to me
- proved to me on the basis of satisfactory evidence

to be the person(s) whose name(s) is/are subscribed to the within instrument and acknowledged to me that he/she/they executed the same in his/(her)/their authorized capacity(ies), and that by his/(her)/their signature(s) on the instrument the person(s), or the entity upon behalf of which the person(s) acted, executed the instrument.



WITNESS my hand and official seal.

Harriet H. White
Signature of Notary Public

OPTIONAL

Though the information below is not required by law, it may prove valuable to persons relying on the document and could prevent fraudulent removal and reattachment of this form to another document.

Description of Attached Document

Title or Type of Document: _____

Document Date: _____ Number of Pages: _____

Signer(s) Other Than Named Above: _____

Capacity(ies) Claimed by Signer(s)

Signer's Name: _____


- Individual
- Corporate Officer
Title(s): _____
- Partner — Limited General
- Attorney-in-Fact
- Trustee
- Guardian or Conservator
- Other: _____



Signer Is Representing: _____

Signer's Name: _____

- Individual
- Corporate Officer
Title(s): _____
- Partner — Limited General
- Attorney-in-Fact
- Trustee
- Guardian or Conservator
- Other: _____



Signer Is Representing: _____

EXHIBIT A
HOMESTAKE MINING COMPANY
UNPATENTED CLAIMS
PROJECT REPORT

Project: P100E/94836

Property: DASVALS, TSD/C1170

Owner: COTTINO, Albert

Claim Name

BLM #/B

Location Date TWP RGE SEC

County, State

Bl./Pg./Doc

Claim Name	BLM #/B	Location Date	TWP	RGE	SEC	County, State	Bl./Pg./Doc
BLANCKT	28190	15-SEP-1915	1N	67E	22	Lincoln, NV	H-1/27
CLOUDY MINE	28194	10-APR-1919	1N	67E	21, 22	Lincoln, NV	F-1/311
FOOTHILL	28169	29-APR-1903	1N	67E	21, 22	Lincoln, NV	P/45
JINTEBESCU	28193	29-APR-1903	1N	67E	21, 22	Lincoln, NV	P/45
LOUISIE	28191	01-NOV-1907	1N	67E	21	Lincoln, NV	V/153
HENSHAW	28196	30-MAR-1894	1N	67E	21, 22	Lincoln, NV	F/8
DAVE MINE	28192	18-APR-1919	1N	67E	21	Lincoln, NV	F-1/295
SNOW MINE	28195	18-APR-1919	1N	67E	22	Lincoln, NV	F-1/294

Total Claims by property: 8
Total # Claims by Project: 8
TOTAL # CLAIMS BY REPORT: 8

300011

NO. **109746**

FILED AND RECORDED AT REQUEST OF
HOMESTAKE MINING CO.

SEPTEMBER 22, 1997

AT 01 MINUTES PAST 1 O'CLOCK

PM IN BOOK 130 OF OFFICIAL

RECORDS PAGE 372 LINCOLN

COUNTY, NEVADA.

YURIKO SETZER

COUNTY RECORDER

Julie Boucher, DEPUTY

BOOK 130 PAGE 375

BOOK 132 PAGE 378

COPY

NO. **110366**

LED AND RECORDED AT REQUEST OF
Homestake Mining Co.

January 21, 1998

AT 01 MINUTES PAST 1 O'CLOCK

PM IN BOOK 132 OF OFFICIAL

RECORDS PAGE 324 LINCOLN

COUNTY, NEVADA

Yvonne Setzer

COUNTY RECORDER
by Julie Brucher deputy