

WHEN RECORDED, RETURN TO:
Homestake Mining Company of California
Attn: Tim Wilder
650 California Street, 10th Floor
San Francisco, California 94108-2788

AFFIDAVIT

STATE OF CALIFORNIA)
)ss
COUNTY OF SAN FRANCISCO)


Margaret Boorda, being duly sworn, says:

1. Being duly authorized, I make this affidavit on behalf of Homestake Mining Company of California ("Homestake"), whose address is 650 California Street, 10th Floor, San Francisco, California 94108-2788.
2. Pursuant to the provisions of the Interior Department and Related Agencies Appropriations Act of 1993, Act of October 5, 1992, Pub.L. 102-381, 106 Stat.1374, 1378-1379 and 43 C.F.R. Sections 3833.03(e) and 3833.1-5(g) and the Omnibus Budget Reconciliation Act of August 10, 1993, Pub. L. 103-66, 107 Stat. 312, a claim maintenance fee of \$100.00 was paid to the Bureau of Land Management on August 20, 1997, for each of the non-exempt mining claims listed on the attached Affidavit of Evidence of Payment and Notice of Intention to Hold Claims ("Affidavit"), for the assessment year ending September 1, 1998 in lieu of the requirement to perform and record affidavits of proof of annual assessment work for mining claims under 30 U.S.C. Sections 28-28e and 43 U.S.C. Section 1744. The Affidavit was recorded on September 12, 1997, in Book 130, at Page 230, in the Official Records of Lincoln County, State of Nevada.
3. The purpose of this filing is to re-record the Affidavit in the current calendar year as proof that the claim maintenance fees were paid in advance in order to hold the aforementioned claims through the annual assessment year ending September 1, 1998.

Margaret Boorda

Margaret Boorda
Senior Land Manager for
Homestake Mining Company of California

Subscribed and sworn to before me on this 5th day of January 1998, by Margaret Boorda.



Tim Wilder
Tim Wilder, Notary Public

WHEN RECORDED, RETURN TO:
Homestake Mining Company of California
Attn: Tim Wilder
650 California Street, 10th Floor
San Francisco, CA 94108-2788


**AFFIDAVIT OF EVIDENCE OF PAYMENT
AND
NOTICE OF INTENTION TO HOLD CLAIMS**

STATE OF CALIFORNIA)
)ss.
COUNTY OF SAN FRANCISCO)

Margaret Winsel Boorda, being duly sworn, says:

1. Being duly authorized, I make this affidavit on behalf of Homestake Mining Company of California, whose address is 650 California Street, San Francisco, California 94108-2788.
2. Pursuant to the provisions of the Interior Department and Related Agencies Appropriations Act of 1993, Act of October 5, 1992, Pub. L. 102-381, 106 Stat. 1374, 1378-1379 and 43 C.F.R. Sections 3833.03(e) and 3833.1-5(g) and the Omnibus Budget Reconciliation Act of August 10, 1993, Pub. L. 103-66, 107 Stat. 312, a claim maintenance fee of \$100.00 is to be paid to the Bureau of Land Management for each non-exempt mining claim, millsite, or tunnel site for the assessment year ending September 1, 1998, in lieu of the requirement to perform and record affidavits of proof of annual assessment work for mining claims and to record notice of intent to hold millsites under 30 U.S.C. Sections 28-28e and 43 U.S.C. Section 1744.
3. The federal claim maintenance fees for the claims and millsites more particularly described on the attached Exhibit A were paid on August 20, 1997, for the assessment year ending September 1, 1998.
4. The names and addresses of the owners of the claims and millsites as known to the person making this affidavit are as follows: Homestake Mining Company of California, 650 California Street, 10th Floor, San Francisco, California 94108-2788; and Donald Potts (as to the Apex Fraction, Berlin Fraction, Bum Again, Contact and Contact Fraction claims only), 503 Sandy Avenue, Yerington, Nevada 89447.
5. The section, township and range in which the claims or millsites are located and the book and page number wherein the original or latest amended relocation for each claim or millsite is recorded is shown on Exhibit A.

6. The serial number assigned to each claim or millsite by the authorized officer upon filing a copy of the Notice of Location in the proper B.L.M. office is shown on Exhibit A. As provided in 43 C.F.R. S 3833.2-2(a) (1), this serial number constitutes a description of each of the claims and millsites.
7. Notwithstanding any defect or deficiency in the foregoing affidavit, the undersigned states that it is not her intention, nor is it the intention of the owners of the claims or millsites described in Exhibit A, to abandon or otherwise relinquish their interest in any of the claims or millsites. It is their intention to hold each of the mining claims and millsites described in Exhibit A through the assessment year ending September 1, 1998.


Margaret Winsel Boorda
Senior Land Manager

Subscribed and sworn to before me on this _____ day of September, 1997, by Margaret Winsel Boorda.


Harriet H. White, Notary Public

[SEAL]

CALIFORNIA ALL-PURPOSE ACKNOWLEDGMENT

State of California


County of San Francisco

On September 9, 1997 before me, Harriet H. White, Notary Public
Date Name and Title of Officer (e.g., "Jane Doe, Notary Public")

personally appeared Margaret Winsel Boorda
Name(s) of Signer(s)

- personally known to me
- proved to me on the basis of satisfactory evidence

to be the person(s) whose name(s) are subscribed to the within instrument and acknowledged to me that he/she/they executed the same in his/her/their authorized capacity(ies), and that by his/her/their signature(s) on the instrument the person(s), or the entity upon behalf of which the person(s) acted, executed the instrument.



WITNESS my hand and official seal.

Harriet H. White
Signature of Notary Public

OPTIONAL

Though the information below is not required by law, it may prove valuable to persons relying on the document and could prevent fraudulent removal and reattachment of this form to another document.

Description of Attached Document

Title or Type of Document: _____

Document Date: _____ Number of Pages: _____

Signer(s) Other Than Named Above: _____

Capacity(ies) Claimed by Signer(s)

Signer's Name: _____

- Individual
- Corporate Officer
Title(s): _____
- Partner Limited General
- Attorney-in-Fact
- Trustee
- Guardian or Conservator
- Other: _____



Top of thumb here

Signer Is Representing: _____

Signer's Name: _____

- Individual
- Corporate Officer
Title(s): _____
- Partner Limited General
- Attorney-in-Fact
- Trustee
- Guardian or Conservator
- Other: _____



Top of thumb here

Signer Is Representing: _____

Project: PIOCME/94836
Property: P CLAIMS/0040
Owner: HMC OF CA - SF

97 AUG 29 PM 1:42

ROYAL MOUNTAIN

HONESTAKE MINING COMPANY
UNPAID/UNFILED CLAIMS
PROJECT REPORT

EXHIBIT A

Claim Name	BLM Nbr	Location Date	TWP	RGE	SEC	County, State	81/84/80c
P	760147	15-OCT-1996	1N	67E	15, 16	Lincoln, NV	123/237
P	760148	15-OCT-1996	1N	67E	15, 16, 21, 22	Lincoln, NV	123/238
P	760149	15-OCT-1996	1N	67E	17, 21, 16	Lincoln, NV	123/239
P	760150	15-OCT-1996	1N	67E	21, 16	Lincoln, NV	123/240
P	760151	15-OCT-1996	1N	67E	21, 16	Lincoln, NV	123/241
P	760152	15-OCT-1996	1N	67E	21, 16	Lincoln, NV	123/242
P	760153	15-OCT-1996	1N	67E	16, 17, 20, 21	Lincoln, NV	123/243
P	760154	15-OCT-1996	1N	67E	21, 16	Lincoln, NV	123/244
P	760155	15-OCT-1996	1N	67E	16, 17, 20, 21	Lincoln, NV	123/245
P	760156	15-OCT-1996	1N	67E	21, 16	Lincoln, NV	123/246
P	760157	15-OCT-1996	1N	67E	21, 16	Lincoln, NV	123/247
P	760158	15-OCT-1996	1N	67E	21, 16	Lincoln, NV	123/248
P	760159	15-OCT-1996	1N	67E	21, 16	Lincoln, NV	123/249
P	760160	15-OCT-1996	1N	67E	21, 16	Lincoln, NV	123/250
P	760161	15-OCT-1996	1N	67E	21, 16	Lincoln, NV	123/251
P	760162	15-OCT-1996	1N	67E	21, 16	Lincoln, NV	123/252
P	760163	15-OCT-1996	1N	67E	21, 16	Lincoln, NV	123/253
P	760164	15-OCT-1996	1N	67E	21, 16	Lincoln, NV	123/254
P	760165	15-OCT-1996	1N	67E	21, 16	Lincoln, NV	123/255
P	760166	15-OCT-1996	1N	67E	21, 16	Lincoln, NV	123/256
P	760167	15-OCT-1996	1N	67E	20, 21	Lincoln, NV	123/257
P	760168	15-OCT-1996	1N	67E	20, 21	Lincoln, NV	123/258
P	760169	15-OCT-1996	1N	67E	20, 21	Lincoln, NV	123/259
P	760170	15-OCT-1996	1N	67E	20, 21	Lincoln, NV	123/260
P	760171	15-OCT-1996	1N	67E	20, 21	Lincoln, NV	123/261
P	760172	15-OCT-1996	1N	67E	20, 21	Lincoln, NV	123/262
P	760173	15-OCT-1996	1N	67E	20, 21	Lincoln, NV	123/263
P	760174	15-OCT-1996	1N	67E	20, 21	Lincoln, NV	123/264
P	760175	15-OCT-1996	1N	67E	20, 21	Lincoln, NV	123/265
P	760176	15-OCT-1996	1N	67E	20, 21	Lincoln, NV	123/266
P	760177	15-OCT-1996	1N	67E	20, 21	Lincoln, NV	123/267
P	760178	15-OCT-1996	1N	67E	20, 21	Lincoln, NV	123/268
P	760179	15-OCT-1996	1N	67E	20, 21	Lincoln, NV	123/269
P	760180	15-OCT-1996	1N	67E	20, 21	Lincoln, NV	123/270
P	760181	15-OCT-1996	1N	67E	20, 21	Lincoln, NV	123/271
P	760182	15-OCT-1996	1N	67E	20, 21	Lincoln, NV	123/272
P	760183	15-OCT-1996	1N	67E	20, 21	Lincoln, NV	123/273
P	760184	15-OCT-1996	1N	67E	20, 21	Lincoln, NV	123/274
P	760185	15-OCT-1996	1N	67E	20, 21	Lincoln, NV	123/275
P	760186	15-OCT-1996	1N	67E	20, 21	Lincoln, NV	123/276
P	760251	26-OCT-1996	2N	67E	31	Lincoln, NV	123/351
P	760252	26-OCT-1996	2N	67E	31	Lincoln, NV	123/352
P	760253	26-OCT-1996	2N	67E	31	Lincoln, NV	123/353
P	760254	26-OCT-1996	2N	67E	31	Lincoln, NV	123/354
P	760255	26-OCT-1996	2N	67E	31	Lincoln, NV	123/355

PCV-D-133 P.M.
97 AUG 20 PM 1:43

HOMESTEAD MINING COMPANY
UNPATENTED CLAIMS
PROJECT REPORT

Project: P100NE/94836
Property: P CLAIMS/6040
Owner: HMC Of CA - SF

Claim Name	SUM No.	Location Date	TWP	RGE	SEC	County, State	BK/Pg/Doc
P	120	26-OCT-1996	1N	67E	6	Lincoln, NV	123/356
P	121	26-OCT-1996	2N	67E	31	Lincoln, NV	123/357
P	122	26-OCT-1996	1N	67E	6	Lincoln, NV	123/358
P	123	26-OCT-1996	2N	67E	31	Lincoln, NV	123/359
P	124	26-OCT-1996	1N	67E	6	Lincoln, NV	123/360
P	125	26-OCT-1996	2N	67E	31	Lincoln, NV	123/361
P	126	26-OCT-1996	1N	67E	6	Lincoln, NV	123/362
P	127	26-OCT-1996	2N	67E	31	Lincoln, NV	123/363
P	128	26-OCT-1996	1N	67E	6	Lincoln, NV	123/364
P	129	26-OCT-1996	2N	67E	31	Lincoln, NV	123/365
P	130	26-OCT-1996	1N	67E	6	Lincoln, NV	123/366
P	205	22-OCT-1994	1N	67E	6	Lincoln, NV	123/441
P	206	22-OCT-1994	1N	67E	6	Lincoln, NV	123/442
P	207	22-OCT-1994	1N	67E	6	Lincoln, NV	123/443
P	208	22-OCT-1994	1N	67E	6	Lincoln, NV	123/444
P	209	22-OCT-1994	1N	67E	6	Lincoln, NV	123/445
P	210	22-OCT-1994	1N	67E	6	Lincoln, NV	123/446
P	211	22-OCT-1994	1N	67E	6	Lincoln, NV	123/447
P	212	22-OCT-1994	1N	67E	6	Lincoln, NV	123/448
P	213	22-OCT-1994	1N	67E	6	Lincoln, NV	123/449
P	214	22-OCT-1994	1N	67E	6	Lincoln, NV	123/450
P	215	22-OCT-1994	1N	67E	6	Lincoln, NV	123/451
P	216	22-OCT-1994	1N	67E	6	Lincoln, NV	123/452
P	217	22-OCT-1994	1N	67E	6	Lincoln, NV	123/453
P	218	22-OCT-1994	1N	67E	6	Lincoln, NV	123/454
P	219	22-OCT-1994	1N	67E	6	Lincoln, NV	123/455
P	220	22-OCT-1994	1N	67E	6	Lincoln, NV	123/456
P	221	22-OCT-1994	1N	67E	6	Lincoln, NV	123/457
P	222	22-OCT-1994	1N	67E	6	Lincoln, NV	123/458
P	223	22-OCT-1994	1N	67E	6	Lincoln, NV	123/459
P	224	22-OCT-1994	1N	67E	6	Lincoln, NV	123/498
P	225	22-OCT-1994	1N	67E	6	Lincoln, NV	123/500
P	226	22-OCT-1994	1N	67E	6	Lincoln, NV	123/501
P	227	22-OCT-1994	1N	67E	6	Lincoln, NV	123/502
P	228	22-OCT-1994	1N	67E	6	Lincoln, NV	123/503
P	229	22-OCT-1994	1N	67E	6	Lincoln, NV	123/504
P	230	22-OCT-1994	1N	67E	6	Lincoln, NV	123/505
P	231	22-OCT-1994	1N	67E	6	Lincoln, NV	123/506
P	232	22-OCT-1994	1N	67E	6	Lincoln, NV	123/507
P	233	22-OCT-1994	1N	67E	6	Lincoln, NV	123/508
P	234	22-OCT-1994	1N	67E	6	Lincoln, NV	123/509

Page 2 of 24
Date of Report: 07-AUG-97

HOMESTEAK MINING COMPANY
 UNPATENTED CLAIMS
 PROJECT REPORT

FOY 07150 CLM
 97 AUG 20 PM 1:43

Project: PICOHE/94036
 Property: P CLAIMS/0240
 Owner: HMC OF CA - SF

Claim Name	BLM No.	Location Date	TWP	RGE	SEC	County, State	BLM/Doc
P	760420	16-OCT-1996	1N	67E	7-8	Lincoln, NV	123/510
P	760421	16-OCT-1996	1N	67E	7	Lincoln, NV	123/511
P	760422	16-OCT-1996	1N	67E	7	Lincoln, NV	123/512
P	760423	16-OCT-1996	1N	67E	7	Lincoln, NV	123/513
P	760424	16-OCT-1996	1N	67E	7	Lincoln, NV	123/514
P	760425	16-OCT-1996	1N	67E	7	Lincoln, NV	123/515
P	760426	16-OCT-1996	1N	67E	7	Lincoln, NV	123/516
P	760427	16-OCT-1996	1N	67E	7	Lincoln, NV	123/517
P	760428	16-OCT-1996	1N	67E	7	Lincoln, NV	123/518
P	760429	16-OCT-1996	1N	67E	7	Lincoln, NV	123/519
P	760430	16-OCT-1996	1N	67E	7	Lincoln, NV	123/520
P	760431	16-OCT-1996	1N	67E	7	Lincoln, NV	123/521
P	760432	16-OCT-1996	1N	67E	7	Lincoln, NV	123/522
P	760433	16-OCT-1996	1N	67E	7	Lincoln, NV	123/523
P	760434	16-OCT-1996	1N	67E	7	Lincoln, NV	123/524
P	760435	16-OCT-1996	1N	67E	7	Lincoln, NV	123/525
P	760436	16-OCT-1996	1N	67E	7	Lincoln, NV	123/526
P	760437	16-OCT-1996	1N	67E	7	Lincoln, NV	123/527
P	760438	17-OCT-1996	1N	66E	12	Lincoln, NV	123/528
P	760439	17-OCT-1996	1N	66E	12	Lincoln, NV	123/529
P	760440	17-OCT-1996	1N	66E	12	Lincoln, NV	123/530
P	760441	17-OCT-1996	1N	66E	12	Lincoln, NV	123/531
P	760442	17-OCT-1996	1N	66E	12	Lincoln, NV	123/532
P	760443	17-OCT-1996	1N	66E	12	Lincoln, NV	123/533
P	760444	17-OCT-1996	1N	66E	12	Lincoln, NV	123/534
P	760445	17-OCT-1996	1N	66E	12	Lincoln, NV	123/535
P	760446	17-OCT-1996	1N	66E	12	Lincoln, NV	123/536
P	760447	17-OCT-1996	1N	66E	12	Lincoln, NV	123/537
P	760448	17-OCT-1996	1N	66E	12	Lincoln, NV	123/538
P	760449	17-OCT-1996	1N	66E	12	Lincoln, NV	123/539
P	760450	17-OCT-1996	1N	66E	12	Lincoln, NV	123/540
P	760451	17-OCT-1996	1N	66E	12	Lincoln, NV	123/541
P	760452	17-OCT-1996	1N	66E	12	Lincoln, NV	123/542
P	760453	17-OCT-1996	1N	66E	12	Lincoln, NV	123/543
P	760454	17-OCT-1996	1N	66E	11, 12	Lincoln, NV	123/544
P	760455	17-OCT-1996	1N	66E	11, 12	Lincoln, NV	123/545
P	760456	17-OCT-1996	1N	66E	11	Lincoln, NV	123/546
P	760457	17-OCT-1996	1N	66E	11	Lincoln, NV	123/547
P	760458	17-OCT-1996	1N	66E	11	Lincoln, NV	123/548
P	760459	17-OCT-1996	1N	66E	11	Lincoln, NV	123/549
P	760460	17-OCT-1996	1N	66E	11	Lincoln, NV	123/550
P	760461	17-OCT-1996	1N	66E	11	Lincoln, NV	123/551
P	760462	17-OCT-1996	1N	66E	11	Lincoln, NV	123/552
P	760463	17-OCT-1996	1N	66E	11	Lincoln, NV	123/553

Page 3 of 24
 Date of Report: 07-AUG-97

Project: PLOCHER/94556
Property: P CLAIMS/0060
Owner: MHC OF CA SF

NOV 20 1997
97 AUG 20 PM 1:43

HORSESHOE MINING COMPANY
UNPATENTED CLAIMS
PROJECT REPORT

Claim Name	BLM Nbr	Location Date	Twp	RGE	SEC	County, State	Ac/Pg/Doc
P	760466	17-OCT-1996	18	66E	11	Lincoln, NV	123/554
P	760465	17-OCT-1996	18	66E	11	Lincoln, NV	123/555
P	760464	17-OCT-1996	18	66E	11	Lincoln, NV	123/556
P	760463	17-OCT-1996	18	66E	11	Lincoln, NV	123/557
P	760462	17-OCT-1996	18	66E	11	Lincoln, NV	123/558
P	760461	17-OCT-1996	18	66E	11	Lincoln, NV	123/559
P	760460	17-OCT-1996	18	66E	11	Lincoln, NV	123/560
P	760459	17-OCT-1996	18	66E	11	Lincoln, NV	123/561
P	760458	17-OCT-1996	18	66E	11	Lincoln, NV	123/562
P	760457	17-OCT-1996	18	66E	10	Lincoln, NV	123/563
P	760456	17-OCT-1996	18	66E	10	Lincoln, NV	123/564
P	760455	17-OCT-1996	18	66E	10	Lincoln, NV	123/565
P	760454	17-OCT-1996	18	66E	10	Lincoln, NV	123/566
P	760453	17-OCT-1996	18	66E	10	Lincoln, NV	123/567
P	760452	17-OCT-1996	18	66E	10	Lincoln, NV	123/568
P	760451	17-OCT-1996	18	66E	10	Lincoln, NV	123/569
P	760450	17-OCT-1996	18	66E	10	Lincoln, NV	123/570
P	760449	17-OCT-1996	18	66E	10	Lincoln, NV	123/571
P	760448	17-OCT-1996	18	66E	10	Lincoln, NV	123/572
P	760447	17-OCT-1996	18	66E	10	Lincoln, NV	123/573
P	760446	17-OCT-1996	18	66E	10	Lincoln, NV	123/574
P	760445	17-OCT-1996	18	66E	10	Lincoln, NV	123/575
P	760444	17-OCT-1996	18	66E	10	Lincoln, NV	123/576
P	760443	17-OCT-1996	18	66E	10	Lincoln, NV	123/577
P	760442	17-OCT-1996	18	66E	10	Lincoln, NV	123/578
P	760441	17-OCT-1996	18	66E	10	Lincoln, NV	123/579
P	760440	17-OCT-1996	18	66E	10	Lincoln, NV	123/580
P	760439	17-OCT-1996	18	66E	9	Lincoln, NV	123/581
P	760438	17-OCT-1996	18	66E	9	Lincoln, NV	123/582
P	760437	17-OCT-1996	18	66E	9	Lincoln, NV	123/583
P	760436	17-OCT-1996	18	66E	9	Lincoln, NV	123/584
P	760435	17-OCT-1996	18	66E	9	Lincoln, NV	123/585
P	760434	17-OCT-1996	18	66E	9	Lincoln, NV	123/586
P	760433	17-OCT-1996	18	66E	9	Lincoln, NV	123/587
P	760432	17-OCT-1996	18	66E	9	Lincoln, NV	123/588
P	760431	17-OCT-1996	18	66E	9	Lincoln, NV	123/589
P	760430	17-OCT-1996	18	66E	9	Lincoln, NV	123/590
P	760429	17-OCT-1996	18	66E	9	Lincoln, NV	123/591
P	760428	17-OCT-1996	18	66E	9	Lincoln, NV	123/592
P	760427	17-OCT-1996	18	66E	9	Lincoln, NV	123/593
P	760426	17-OCT-1996	18	66E	9	Lincoln, NV	123/594
P	760425	17-OCT-1996	18	66E	9	Lincoln, NV	123/595
P	760424	17-OCT-1996	18	66E	9	Lincoln, NV	123/596
P	760423	17-OCT-1996	18	66E	9	Lincoln, NV	123/597
P	760422	17-OCT-1996	18	66E	9	Lincoln, NV	123/598
P	760421	17-OCT-1996	18	66E	9	Lincoln, NV	123/599
P	760420	17-OCT-1996	18	66E	9	Lincoln, NV	123/600

Page 4 of 24
Date of Report: 07-AUG-97

HOMESTAKE MINING COMPANY
UNPATENTED CLAIMS
PROJECT REPORT

Project: PLOCHE/PUB35
Property: P CLAIMS/040

97 Aug 20 09 1:43

Owner: HMC OF CA, SF

Claim Name	BLM Hbr	Location Date	Typ	AGE	SEC	County, State	Bk/Pg/Doc
365	760510	16-OCT-1996	1N	67E	9 16	Lincoln, NV	124/1
366	760511	16-OCT-1996	1N	67E	9 16	Lincoln, NV	124/2
367	760512	16-OCT-1996	1N	67E	9 16	Lincoln, NV	124/3
368	760513	16-OCT-1996	1N	67E	9 16	Lincoln, NV	124/4
369	760514	16-OCT-1996	1N	67E	9 16	Lincoln, NV	124/5
370	760515	16-OCT-1996	1N	67E	9 16	Lincoln, NV	124/6
371	760516	16-OCT-1996	1N	67E	9 16	Lincoln, NV	124/7
372	760517	16-OCT-1996	1N	67E	9 16	Lincoln, NV	124/8
373	760518	16-OCT-1996	1N	67E	9 16	Lincoln, NV	124/9
374	760519	16-OCT-1996	1N	67E	9 16	Lincoln, NV	124/10
375	760520	16-OCT-1996	1N	67E	9 16	Lincoln, NV	124/11
376	760521	16-OCT-1996	1N	67E	9 16	Lincoln, NV	124/12
377	760522	16-OCT-1996	1N	67E	8 17	Lincoln, NV	124/13
378	760523	16-OCT-1996	1N	67E	8 17	Lincoln, NV	124/14
379	760524	16-OCT-1996	1N	67E	8 17	Lincoln, NV	124/15
380	760525	16-OCT-1996	1N	67E	8 17	Lincoln, NV	124/16
381	760526	16-OCT-1996	1N	67E	8 17	Lincoln, NV	124/17
382	760527	16-OCT-1996	1N	67E	8 17	Lincoln, NV	124/18
383	760528	16-OCT-1996	1N	67E	8 17	Lincoln, NV	124/19
384	760529	16-OCT-1996	1N	67E	8 17	Lincoln, NV	124/20
385	760530	16-OCT-1996	1N	67E	8 17	Lincoln, NV	124/21
386	760531	16-OCT-1996	1N	67E	8 17	Lincoln, NV	124/22
387	760532	16-OCT-1996	1N	67E	8 17	Lincoln, NV	124/23
388	760533	16-OCT-1996	1N	67E	8 17	Lincoln, NV	124/24
389	760534	16-OCT-1996	1N	67E	8 17	Lincoln, NV	124/25
390	760535	16-OCT-1996	1N	67E	8 17	Lincoln, NV	124/26
391	760536	16-OCT-1996	1N	67E	7 18	Lincoln, NV	124/27
392	760537	16-OCT-1996	1N	67E	7 18	Lincoln, NV	124/28
393	760538	16-OCT-1996	1N	67E	7 18	Lincoln, NV	124/29
394	760539	16-OCT-1996	1N	67E	7 18	Lincoln, NV	124/30
395	760540	16-OCT-1996	1N	67E	7 18	Lincoln, NV	124/31
396	760541	16-OCT-1996	1N	67E	7 18	Lincoln, NV	124/32
397	760542	16-OCT-1996	1N	67E	7 18	Lincoln, NV	124/33
398	760543	16-OCT-1996	1N	67E	7 18	Lincoln, NV	124/34
399	760544	16-OCT-1996	1N	67E	7 18	Lincoln, NV	124/35
400	760545	16-OCT-1996	1N	67E	7 18	Lincoln, NV	124/36
401	760546	16-OCT-1996	1N	67E	7 18	Lincoln, NV	124/37
402	760547	16-OCT-1996	1N	67E	7 18	Lincoln, NV	124/38
403	760548	16-OCT-1996	1N	67E	7 18	Lincoln, NV	124/39
404	760549	16-OCT-1996	1N	67E	7 18	Lincoln, NV	124/40
405	760550	16-OCT-1996	1N	67E	7 18	Lincoln, NV	124/41
406	760551	16-OCT-1996	1N	66E	12	Lincoln, NV	124/42
407	760552	16-OCT-1996	1N	66E	12	Lincoln, NV	124/43
408	760553	17-OCT-1996	1N	67E	7 18	Lincoln, NV	124/44
409	760554	17-OCT-1996	1N	66E	12, 13	Lincoln, NV	124/45

Project: PIOCHE/94836
Property: P CLAIMS/0040
Owner: HMC OF CA - SF

RCVING POC PIP
97 AUG 20 PM 1:43

HOMESTEAD MINING COMPANY
UNREPORTED CLAIMS
PROJECT REPORT

Claim Name	BLM Nbr	Location Date	TYP	AGE	SEC	County, State	BL/Pg/Doc
P	760535	17-OCT-1996	1M	66E	12,13	Lincoln, NV	124/66
P	760536	17-OCT-1996	1M	66E	12,13	Lincoln, NV	124/67
P	760537	17-OCT-1996	1M	66E	12,13	Lincoln, NV	124/68
P	760538	17-OCT-1996	1M	66E	12,13	Lincoln, NV	124/69
P	760539	17-OCT-1996	1M	66E	12,13	Lincoln, NV	124/70
P	760540	17-OCT-1996	1M	66E	12,13	Lincoln, NV	124/71
P	760541	17-OCT-1996	1M	66E	12,13	Lincoln, NV	124/72
P	760542	17-OCT-1996	1M	66E	12,13	Lincoln, NV	124/73
P	760543	17-OCT-1996	1M	66E	12,13	Lincoln, NV	124/74
P	760544	17-OCT-1996	1M	66E	12,13	Lincoln, NV	124/75
P	760545	17-OCT-1996	1M	66E	12,13	Lincoln, NV	124/76
P	760546	17-OCT-1996	1M	66E	12,13	Lincoln, NV	124/77
P	760547	17-OCT-1996	1M	66E	12,13	Lincoln, NV	124/78
P	760548	17-OCT-1996	1M	66E	12,13	Lincoln, NV	124/79
P	760549	17-OCT-1996	1M	66E	12,13	Lincoln, NV	124/80
P	760550	17-OCT-1996	1M	66E	10,15	Lincoln, NV	124/81
P	760551	17-OCT-1996	1M	66E	10,15	Lincoln, NV	124/82
P	760552	17-OCT-1996	1M	66E	10,15	Lincoln, NV	124/83
P	760553	17-OCT-1996	1M	66E	10,15	Lincoln, NV	124/84
P	760554	17-OCT-1996	1M	66E	10,15	Lincoln, NV	124/85
P	760555	17-OCT-1996	1M	66E	10,15	Lincoln, NV	124/86
P	760556	17-OCT-1996	1M	66E	10,15	Lincoln, NV	124/87
P	760557	17-OCT-1996	1M	66E	10,15	Lincoln, NV	124/88
P	760558	17-OCT-1996	1M	66E	10,15	Lincoln, NV	124/89
P	760559	17-OCT-1996	1M	66E	10,15	Lincoln, NV	124/90
P	760560	17-OCT-1996	1M	66E	10,15	Lincoln, NV	124/91
P	760601	17-OCT-1996	1M	66E	10,15	Lincoln, NV	124/92

Project: P10006/294836
 Property: P CLAIMS/8040
 Owner: HMC OF CA - SF

ROYAL GOLD LTD
 97 AUG 20 PM 1:43

HOMESTAKE MINING COMPANY
 UNPATENTED CLAIMS
 PROJECT REPORT

Page 7 of 24
 Date of Report: 07-AUG-97

Claim Name	BLN Nbr	Location Date	TWP	RGE	SEC	County, State	BL/Pg/Doc
P	760002	18-OCT-1996	18	66E	10	Lincoln, NV	124/93
P	760003	18-OCT-1996	18	66E	10, 15	Lincoln, NV	124/94
P	760004	18-OCT-1996	18	66E	9, 10	Lincoln, NV	124/95
P	760005	18-OCT-1996	18	66E	9, 10, 15, 16	Lincoln, NV	124/96
P	760006	18-OCT-1996	18	66E	9	Lincoln, NV	124/97
P	760007	18-OCT-1996	18	66E	9, 16	Lincoln, NV	124/98
P	760008	18-OCT-1996	18	66E	9	Lincoln, NV	124/99
P	760009	18-OCT-1996	18	66E	9, 16	Lincoln, NV	124/100
P	760010	18-OCT-1996	18	66E	9	Lincoln, NV	124/101
P	760011	18-OCT-1996	18	66E	9, 16	Lincoln, NV	124/102
P	760012	18-OCT-1996	18	66E	9	Lincoln, NV	124/103
P	760013	18-OCT-1996	18	66E	9, 16	Lincoln, NV	124/104
P	760014	18-OCT-1996	18	66E	9	Lincoln, NV	124/105
P	760015	18-OCT-1996	18	66E	9, 16	Lincoln, NV	124/106
P	760016	18-OCT-1996	18	66E	9, 16	Lincoln, NV	124/107
P	760017	18-OCT-1996	18	66E	9, 16, 8, 17	Lincoln, NV	124/108
P	760018	18-OCT-1996	18	66E	8, 17	Lincoln, NV	124/109
P	760019	18-OCT-1996	18	66E	8, 17	Lincoln, NV	124/110
P	760020	18-OCT-1996	18	66E	8, 17	Lincoln, NV	124/111
P	760021	18-OCT-1996	18	66E	8, 17	Lincoln, NV	124/112
P	760022	18-OCT-1996	18	66E	7, 8, 17, 18	Lincoln, NV	124/113
P	760023	18-OCT-1996	18	66E	15, 16	Lincoln, NV	124/114
P	760024	18-OCT-1996	18	66E	15, 16	Lincoln, NV	124/115
P	760025	18-OCT-1996	18	66E	15, 16	Lincoln, NV	124/116
P	760026	18-OCT-1996	18	66E	15, 16	Lincoln, NV	124/117
P	760027	18-OCT-1996	18	66E	15, 16	Lincoln, NV	124/118
P	760028	18-OCT-1996	18	66E	15, 16	Lincoln, NV	124/119
P	760029	18-OCT-1996	18	66E	15, 16	Lincoln, NV	124/120
P	760030	18-OCT-1996	18	66E	15, 16	Lincoln, NV	124/121
P	760031	18-OCT-1996	18	66E	15, 16	Lincoln, NV	124/122
P	760032	18-OCT-1996	18	66E	15, 16	Lincoln, NV	124/123
P	760033	18-OCT-1996	18	66E	15, 16	Lincoln, NV	124/124
P	760034	18-OCT-1996	18	66E	15, 16	Lincoln, NV	124/125
P	760035	18-OCT-1996	18	66E	15, 16	Lincoln, NV	124/126
P	760036	18-OCT-1996	18	66E	15, 16	Lincoln, NV	124/127
P	760037	18-OCT-1996	18	66E	15, 16	Lincoln, NV	124/128
P	760038	18-OCT-1996	18	66E	15, 16	Lincoln, NV	124/129
P	760039	18-OCT-1996	18	66E	15, 16	Lincoln, NV	124/130
P	760040	18-OCT-1996	18	66E	15, 16	Lincoln, NV	124/131
P	760041	18-OCT-1996	18	66E	15, 16	Lincoln, NV	124/132
P	760042	18-OCT-1996	18	66E	15, 16	Lincoln, NV	124/133
P	760043	18-OCT-1996	18	66E	15, 16	Lincoln, NV	124/134
P	760044	18-OCT-1996	18	66E	15, 16	Lincoln, NV	124/135
P	760045	18-OCT-1996	18	66E	15, 16	Lincoln, NV	124/136
P	760046	18-OCT-1996	18	66E	15, 16	Lincoln, NV	124/137
P	760047	18-OCT-1996	18	66E	15, 16	Lincoln, NV	124/138
P	760048	18-OCT-1996	18	66E	15, 16	Lincoln, NV	124/139
P	760049	18-OCT-1996	18	66E	15, 16	Lincoln, NV	124/140
P	760050	18-OCT-1996	18	66E	15, 16	Lincoln, NV	124/141
P	760051	18-OCT-1996	18	66E	15, 16	Lincoln, NV	124/142
P	760052	18-OCT-1996	18	66E	15, 16	Lincoln, NV	124/143
P	760053	18-OCT-1996	18	66E	15, 16	Lincoln, NV	124/144
P	760054	18-OCT-1996	18	66E	15, 16	Lincoln, NV	124/145
P	760055	18-OCT-1996	18	66E	15, 16	Lincoln, NV	124/146
P	760056	18-OCT-1996	18	66E	15, 16	Lincoln, NV	124/147
P	760057	18-OCT-1996	18	66E	15, 16	Lincoln, NV	124/148
P	760058	18-OCT-1996	18	66E	15, 16	Lincoln, NV	124/149
P	760059	18-OCT-1996	18	66E	15, 16	Lincoln, NV	124/150
P	760060	18-OCT-1996	18	66E	15, 16	Lincoln, NV	124/151
P	760061	18-OCT-1996	18	66E	15, 16	Lincoln, NV	124/152
P	760062	18-OCT-1996	18	66E	15, 16	Lincoln, NV	124/153
P	760063	18-OCT-1996	18	66E	15, 16	Lincoln, NV	124/154
P	760064	18-OCT-1996	18	66E	15, 16	Lincoln, NV	124/155
P	760065	18-OCT-1996	18	66E	15, 16	Lincoln, NV	124/156
P	760066	18-OCT-1996	18	66E	15, 16	Lincoln, NV	124/157
P	760067	18-OCT-1996	18	66E	15, 16	Lincoln, NV	124/158
P	760068	18-OCT-1996	18	66E	15, 16	Lincoln, NV	124/159
P	760069	18-OCT-1996	18	66E	15, 16	Lincoln, NV	124/160
P	760070	18-OCT-1996	18	66E	15, 16	Lincoln, NV	124/161
P	760071	18-OCT-1996	18	66E	15, 16	Lincoln, NV	124/162
P	760072	18-OCT-1996	18	66E	15, 16	Lincoln, NV	124/163
P	760073	18-OCT-1996	18	66E	15, 16	Lincoln, NV	124/164
P	760074	18-OCT-1996	18	66E	15, 16	Lincoln, NV	124/165
P	760075	18-OCT-1996	18	66E	15, 16	Lincoln, NV	124/166
P	760076	18-OCT-1996	18	66E	15, 16	Lincoln, NV	124/167
P	760077	18-OCT-1996	18	66E	15, 16	Lincoln, NV	124/168
P	760078	18-OCT-1996	18	66E	15, 16	Lincoln, NV	124/169
P	760079	18-OCT-1996	18	66E	15, 16	Lincoln, NV	124/170
P	760080	18-OCT-1996	18	66E	15, 16	Lincoln, NV	124/171
P	760081	18-OCT-1996	18	66E	15, 16	Lincoln, NV	124/172
P	760082	18-OCT-1996	18	66E	15, 16	Lincoln, NV	124/173
P	760083	18-OCT-1996	18	66E	15, 16	Lincoln, NV	124/174
P	760084	18-OCT-1996	18	66E	15, 16	Lincoln, NV	124/175
P	760085	18-OCT-1996	18	66E	15, 16	Lincoln, NV	124/176

Project: PLOCHE/94836
Property: P CLAIMS/0040
Owner: HMC OF CA - SF

97 PM 20 PM 1:43

ROYAL MOUNTAIN

MORESTATE MINING COMPANY
UNREPAIRED CLAIMS
PROJECT REPORT

Claim Name	BLM No.	Location Date	Twp	RGE	SEC	County, State	Bk/Pg/Doc
P	760686	19-OCT-1996	1N	66E	13	Lincoln, NV	124/177
P	760687	19-OCT-1996	1N	66E	13	Lincoln, NV	124/178
P	760688	19-OCT-1996	1N	66E	13	Lincoln, NV	124/179
P	760689	19-OCT-1996	1N	66E	13	Lincoln, NV	124/180
P	760690	19-OCT-1996	1N	66E	13	Lincoln, NV	124/181
P	760691	19-OCT-1996	1N	66E	13	Lincoln, NV	124/182
P	760692	19-OCT-1996	1N	66E	13	Lincoln, NV	124/183
P	760693	19-OCT-1996	1N	66E	13	Lincoln, NV	124/184
P	760694	19-OCT-1996	1N	66E	13	Lincoln, NV	124/185
P	760695	19-OCT-1996	1N	66E	13	Lincoln, NV	124/186
P	760696	19-OCT-1996	1N	66E	13	Lincoln, NV	124/187
P	760697	19-OCT-1996	1N	66E	13	Lincoln, NV	124/188
P	760698	19-OCT-1996	1N	66E	13	Lincoln, NV	124/189
P	760699	19-OCT-1996	1N	66E	13	Lincoln, NV	124/190
P	760700	19-OCT-1996	1N	66E	13	Lincoln, NV	124/191
P	760701	19-OCT-1996	1N	66E	13	Lincoln, NV	124/192
P	760702	19-OCT-1996	1N	66E	13	Lincoln, NV	124/193
P	760703	19-OCT-1996	1N	66E	13	Lincoln, NV	124/194
P	760704	19-OCT-1996	1N	66E	13	Lincoln, NV	124/195
P	760705	19-OCT-1996	1N	66E	13	Lincoln, NV	124/196
P	760706	19-OCT-1996	1N	66E	14	Lincoln, NV	124/197
P	760707	19-OCT-1996	1N	66E	14	Lincoln, NV	124/198
P	760708	19-OCT-1996	1N	66E	14	Lincoln, NV	124/199
P	760709	19-OCT-1996	1N	66E	14	Lincoln, NV	124/200
P	760710	19-OCT-1996	1N	66E	14	Lincoln, NV	124/201
P	760711	19-OCT-1996	1N	66E	14	Lincoln, NV	124/202
P	760712	19-OCT-1996	1N	66E	14	Lincoln, NV	124/203
P	760713	19-OCT-1996	1N	66E	14	Lincoln, NV	124/204
P	760714	19-OCT-1996	1N	66E	14	Lincoln, NV	124/205
P	760715	19-OCT-1996	1N	66E	14	Lincoln, NV	124/206
P	760716	19-OCT-1996	1N	66E	14	Lincoln, NV	124/207
P	760717	19-OCT-1996	1N	66E	14	Lincoln, NV	124/208
P	760718	19-OCT-1996	1N	66E	14	Lincoln, NV	124/209
P	760719	19-OCT-1996	1N	66E	14	Lincoln, NV	124/210
P	760720	19-OCT-1996	1N	66E	14	Lincoln, NV	124/211
P	760721	19-OCT-1996	1N	66E	14	Lincoln, NV	124/212
P	760722	19-OCT-1996	1N	66E	14	Lincoln, NV	124/213
P	760723	19-OCT-1996	1N	66E	15	Lincoln, NV	124/214
P	760724	19-OCT-1996	1N	66E	15	Lincoln, NV	124/215
P	760725	19-OCT-1996	1N	66E	15	Lincoln, NV	124/216
P	760726	19-OCT-1996	1N	66E	15	Lincoln, NV	124/217
P	760727	19-OCT-1996	1N	66E	15	Lincoln, NV	124/218
P	760728	19-OCT-1996	1N	66E	15	Lincoln, NV	124/219
P	760729	19-OCT-1996	1N	66E	15	Lincoln, NV	124/220
P	760730	19-OCT-1996	1N	66E	15	Lincoln, NV	124/221
P	760731	19-OCT-1996	1N	66E	15	Lincoln, NV	124/222
P	760732	19-OCT-1996	1N	66E	16	Lincoln, NV	124/223

Project: PLOCH/94836
 Property: P CLAIMS/0040
 Owner: HMC OF CA - SF

ROWEN MINING
 97-11120 PM 1-4-93

ROWEN MINING COMPANY
 UNPATENTED CLAIMS
 PROJECT REPORT

Claim Name	BLM No.	Location Date	Twp	Rgt	Sec	County, State	BLM/Doc
P	588	23-OCT-1996	18	60E	16	Lincoln, NV	124/234
P	589	23-OCT-1996	18	60E	16	Lincoln, NV	124/235
P	590	23-OCT-1996	18	60E	16	Lincoln, NV	124/236
P	591	23-OCT-1996	18	60E	16	Lincoln, NV	124/237
P	592	23-OCT-1996	18	60E	16	Lincoln, NV	124/238
P	593	23-OCT-1996	18	60E	16, 17	Lincoln, NV	124/239
P	594	23-OCT-1996	18	60E	17	Lincoln, NV	124/240
P	595	23-OCT-1996	18	60E	17	Lincoln, NV	124/241
P	596	23-OCT-1996	18	60E	17	Lincoln, NV	124/242
P	597	23-OCT-1996	18	60E	17	Lincoln, NV	124/243
P	598	23-OCT-1996	18	60E	17	Lincoln, NV	124/244
P	599	23-OCT-1996	18	60E	17	Lincoln, NV	124/245
P	600	23-OCT-1996	18	60E	17	Lincoln, NV	124/246
P	601	23-OCT-1996	18	60E	17	Lincoln, NV	124/247
P	602	23-OCT-1996	18	60E	17	Lincoln, NV	124/248
P	603	23-OCT-1996	18	60E	17	Lincoln, NV	124/249
P	604	23-OCT-1996	18	60E	17	Lincoln, NV	124/250
P	605	23-OCT-1996	18	60E	17	Lincoln, NV	124/251
P	606	23-OCT-1996	18	60E	17	Lincoln, NV	124/252
P	607	23-OCT-1996	18	60E	17	Lincoln, NV	124/253
P	608	23-OCT-1996	18	60E	17	Lincoln, NV	124/254
P	609	23-OCT-1996	18	60E	17	Lincoln, NV	124/255
P	610	23-OCT-1996	18	60E	17	Lincoln, NV	124/256
P	611	23-OCT-1996	18	60E	17	Lincoln, NV	124/257
P	612	23-OCT-1996	18	60E	17	Lincoln, NV	124/258
P	613	23-OCT-1996	18	60E	17	Lincoln, NV	124/259
P	614	23-OCT-1996	18	60E	17	Lincoln, NV	124/260
P	615	23-OCT-1996	18	60E	17	Lincoln, NV	124/261
P	616	23-OCT-1996	18	60E	17	Lincoln, NV	124/262
P	617	23-OCT-1996	18	60E	17	Lincoln, NV	124/263
P	618	23-OCT-1996	18	60E	17	Lincoln, NV	124/264
P	619	23-OCT-1996	18	60E	17	Lincoln, NV	124/265
P	620	23-OCT-1996	18	60E	17	Lincoln, NV	124/266
P	621	23-OCT-1996	18	60E	17	Lincoln, NV	124/267
P	622	23-OCT-1996	18	60E	17	Lincoln, NV	124/268
P	623	23-OCT-1996	18	60E	17	Lincoln, NV	124/269
P	624	23-OCT-1996	18	60E	17	Lincoln, NV	124/270
P	625	23-OCT-1996	18	60E	17	Lincoln, NV	124/271
P	626	23-OCT-1996	18	60E	17	Lincoln, NV	124/272
P	627	23-OCT-1996	18	60E	17	Lincoln, NV	124/273
P	628	23-OCT-1996	18	60E	17	Lincoln, NV	124/274
P	629	23-OCT-1996	18	60E	17	Lincoln, NV	124/275
P	630	23-OCT-1996	18	60E	17	Lincoln, NV	124/276
P	631	23-OCT-1996	18	60E	17	Lincoln, NV	124/277
P	632	23-OCT-1996	18	60E	17	Lincoln, NV	124/278
P	633	23-OCT-1996	18	60E	17	Lincoln, NV	124/279
P	634	23-OCT-1996	18	60E	17	Lincoln, NV	124/280
P	635	23-OCT-1996	18	60E	17	Lincoln, NV	124/281
P	636	23-OCT-1996	18	60E	17	Lincoln, NV	124/282
P	637	23-OCT-1996	18	60E	17	Lincoln, NV	124/283
P	638	23-OCT-1996	18	60E	17	Lincoln, NV	124/284
P	639	23-OCT-1996	18	60E	17	Lincoln, NV	124/285
P	640	23-OCT-1996	18	60E	17	Lincoln, NV	124/286
P	641	23-OCT-1996	18	60E	17	Lincoln, NV	124/287
P	642	23-OCT-1996	18	60E	17	Lincoln, NV	124/288
P	643	23-OCT-1996	18	60E	17	Lincoln, NV	124/289
P	644	23-OCT-1996	18	60E	17	Lincoln, NV	124/290
P	645	23-OCT-1996	18	60E	17	Lincoln, NV	124/291
P	646	23-OCT-1996	18	60E	17	Lincoln, NV	124/292
P	647	23-OCT-1996	18	60E	17	Lincoln, NV	124/293
P	648	23-OCT-1996	18	60E	17	Lincoln, NV	124/294
P	649	23-OCT-1996	18	60E	17	Lincoln, NV	124/295
P	650	23-OCT-1996	18	60E	17	Lincoln, NV	124/296
P	651	23-OCT-1996	18	60E	17	Lincoln, NV	124/297
P	652	23-OCT-1996	18	60E	17	Lincoln, NV	124/298
P	653	23-OCT-1996	18	60E	17	Lincoln, NV	124/299
P	654	23-OCT-1996	18	60E	17	Lincoln, NV	124/300
P	655	23-OCT-1996	18	60E	17	Lincoln, NV	124/301
P	656	23-OCT-1996	18	60E	17	Lincoln, NV	124/302
P	657	23-OCT-1996	18	60E	17	Lincoln, NV	124/303
P	658	23-OCT-1996	18	60E	17	Lincoln, NV	124/304
P	659	23-OCT-1996	18	60E	17	Lincoln, NV	124/305
P	671	23-OCT-1996	18	60E	17	Lincoln, NV	124/306

Lincoln County

KORETAKA MINING COMPANY
UNPAID CLAIMS
PROJECT REPORT

ROW: 150-211

97 JUN 20 PM 1:43

Project: PLOCH/94836
Property: P CLAIMS/0040

Owner: HMC OF CA - SF

Claim Name	BLM Idbr	Location Date	TYP	AGE	SEC	County, State	BLM/Pg/Doc
P 672	760814	19-OCT-1996	1M	66E	13,24	Lincoln, NV	124/309
P 673	760815	19-OCT-1996	1M	66E	13,24	Lincoln, NV	124/309
P 674	760816	19-OCT-1996	1M	66E	13,24	Lincoln, NV	124/309
P 675	760817	19-OCT-1996	1M	66E	13,24	Lincoln, NV	124/309
P 676	760818	19-OCT-1996	1M	66E	13,24	Lincoln, NV	124/309
P 677	760819	19-OCT-1996	1M	66E	13,24	Lincoln, NV	124/310
P 678	760820	19-OCT-1996	1M	66E	13,24	Lincoln, NV	124/311
P 679	760821	19-OCT-1996	1M	66E	14,23	Lincoln, NV	124/312
P 680	760822	19-OCT-1996	1M	66E	14,23	Lincoln, NV	124/313
P 681	760823	19-OCT-1996	1M	66E	14,23	Lincoln, NV	124/314
P 682	760824	19-OCT-1996	1M	66E	14,23	Lincoln, NV	124/315
P 683	760825	19-OCT-1996	1M	66E	14,23	Lincoln, NV	124/316
P 684	760826	19-OCT-1996	1M	66E	14,23	Lincoln, NV	124/317
P 685	760827	19-OCT-1996	1M	66E	14,23	Lincoln, NV	124/318
P 686	760828	19-OCT-1996	1M	66E	14,23	Lincoln, NV	124/319
P 687	760829	19-OCT-1996	1M	66E	14,23	Lincoln, NV	124/320
P 688	760830	19-OCT-1996	1M	66E	14,23	Lincoln, NV	124/321
P 689	760831	19-OCT-1996	1M	66E	14,23	Lincoln, NV	124/321
P 690	760832	19-OCT-1996	1M	66E	14,23	Lincoln, NV	124/322
P 691	760833	19-OCT-1996	1M	66E	14,23	Lincoln, NV	124/322
P 692	760834	19-OCT-1996	1M	66E	14,23	Lincoln, NV	124/322
P 693	760835	19-OCT-1996	1M	66E	14,23	Lincoln, NV	124/322
P 694	760836	19-OCT-1996	1M	66E	14,23	Lincoln, NV	124/322
P 695	760837	19-OCT-1996	1M	66E	14,23	Lincoln, NV	124/322
P 696	760838	19-OCT-1996	1M	66E	14,23	Lincoln, NV	124/322
P 697	760839	19-OCT-1996	1M	66E	14,23	Lincoln, NV	124/329
P 698	760840	19-OCT-1996	1M	67E	24	Lincoln, NV	124/330
P 699	760841	19-OCT-1996	1M	67E	24	Lincoln, NV	124/331
P 700	760842	19-OCT-1996	1M	67E	24	Lincoln, NV	124/332
P 701	760843	19-OCT-1996	1M	67E	24	Lincoln, NV	124/333
P 702	760844	19-OCT-1996	1M	67E	24	Lincoln, NV	124/334
P 703	760845	19-OCT-1996	1M	67E	20	Lincoln, NV	124/335
P 704	760846	19-OCT-1996	1M	67E	20	Lincoln, NV	124/336
P 705	760847	19-OCT-1996	1M	67E	20, 19	Lincoln, NV	124/337
P 706	760848	19-OCT-1996	1M	67E	20, 19	Lincoln, NV	124/338
P 707	760849	19-OCT-1996	1M	67E	19	Lincoln, NV	124/340
P 708	760850	19-OCT-1996	1M	67E	19	Lincoln, NV	124/342
P 709	760851	19-OCT-1996	1M	67E	19	Lincoln, NV	124/343
P 710	760852	19-OCT-1996	1M	67E	19	Lincoln, NV	124/344
P 711	760853	19-OCT-1996	1M	67E	19	Lincoln, NV	124/345
P 712	760854	19-OCT-1996	1M	67E	19	Lincoln, NV	124/346
P 713	760855	19-OCT-1996	1M	67E	19	Lincoln, NV	124/347
P 714	760856	19-OCT-1996	1M	67E	19	Lincoln, NV	124/348
P 715	760857	19-OCT-1996	1M	67E	19	Lincoln, NV	124/349
P 716	760858	19-OCT-1996	1M	67E	19	Lincoln, NV	124/350
P 717	760859	19-OCT-1996	1M	67E	19	Lincoln, NV	124/351
P 718	760860	19-OCT-1996	1M	67E	19	Lincoln, NV	124/352
P 719	760861	19-OCT-1996	1M	67E	19	Lincoln, NV	124/353
P 720	760862	19-OCT-1996	1M	67E	19	Lincoln, NV	124/354
P 721	760863	19-OCT-1996	1M	67E	19	Lincoln, NV	124/355
P 722	760864	19-OCT-1996	1M	67E	19	Lincoln, NV	124/355

FORWARD ONLY
97 AUG 29 PM 1:43

NONSTATE MINING COMPANY
UNPATENTED CLAIMS
PROJECT REPORT

Project: PLOCHE/94336
Property: P CLAIMS/GMDO
Owner: MNC OF CA - SF

Claim Name	BLM No.	Location Date	TWP	RGE	SEC	County, State	BLM/Pg/Doc
	723	21-OCT-1996	1N	67E	20	Lincoln, NV	124/356
	724	19-OCT-1996	1N	66E	20	Lincoln, NV	124/357
	725	19-OCT-1996	1N	67E	19	Lincoln, NV	124/358
	726	19-OCT-1996	1N	66E	26	Lincoln, NV	124/359
	727	19-OCT-1996	1N	66E	24	Lincoln, NV	124/360
	728	19-OCT-1996	1N	66E	24	Lincoln, NV	124/361
	729	19-OCT-1996	1N	66E	24	Lincoln, NV	124/362
	730	19-OCT-1996	1N	66E	24	Lincoln, NV	124/363
	731	19-OCT-1996	1N	66E	24	Lincoln, NV	124/364
	732	19-OCT-1996	1N	66E	24	Lincoln, NV	124/365
	733	19-OCT-1996	1N	66E	24	Lincoln, NV	124/366
	734	19-OCT-1996	1N	66E	24	Lincoln, NV	124/367
	735	19-OCT-1996	1N	66E	24	Lincoln, NV	124/368
	736	19-OCT-1996	1N	66E	24	Lincoln, NV	124/369
	737	19-OCT-1996	1N	66E	24	Lincoln, NV	124/370
	738	19-OCT-1996	1N	66E	24	Lincoln, NV	124/371
	739	19-OCT-1996	1N	66E	24	Lincoln, NV	124/372
	740	19-OCT-1996	1N	66E	24	Lincoln, NV	124/373
	741	19-OCT-1996	1N	66E	23, 24	Lincoln, NV	124/374
	742	19-OCT-1996	1N	66E	23, 24	Lincoln, NV	124/375
	743	19-OCT-1996	1N	66E	23	Lincoln, NV	124/376
	744	19-OCT-1996	1N	66E	23	Lincoln, NV	124/377
	745	19-OCT-1996	1N	66E	23	Lincoln, NV	124/378
	746	19-OCT-1996	1N	66E	23	Lincoln, NV	124/379
	747	19-OCT-1996	1N	66E	23	Lincoln, NV	124/380
	748	19-OCT-1996	1N	66E	23	Lincoln, NV	124/381
	749	19-OCT-1996	1N	66E	23	Lincoln, NV	124/382
	750	19-OCT-1996	1N	66E	23	Lincoln, NV	124/383
	751	19-OCT-1996	1N	66E	23	Lincoln, NV	124/384
	752	19-OCT-1996	1N	66E	23	Lincoln, NV	124/385
	753	19-OCT-1996	1N	66E	23	Lincoln, NV	124/386
	754	19-OCT-1996	1N	66E	23	Lincoln, NV	124/387
	755	19-OCT-1996	1N	66E	23	Lincoln, NV	124/388
	756	19-OCT-1996	1N	66E	23	Lincoln, NV	124/389
	757	19-OCT-1996	1N	66E	23	Lincoln, NV	124/390
	758	19-OCT-1996	1N	66E	22	Lincoln, NV	124/391
	759	19-OCT-1996	1N	66E	22	Lincoln, NV	124/392
	760	19-OCT-1996	1N	66E	22	Lincoln, NV	124/393
	761	19-OCT-1996	1N	66E	22	Lincoln, NV	124/394
	762	19-OCT-1996	1N	66E	22	Lincoln, NV	124/395
	763	19-OCT-1996	1N	66E	22	Lincoln, NV	124/396
	764	19-OCT-1996	1N	66E	22	Lincoln, NV	124/397
	765	19-OCT-1996	1N	66E	22	Lincoln, NV	124/398
	766	19-OCT-1996	1N	66E	22	Lincoln, NV	124/399

Page 11 of 24
Date of Report: 07-AUG-97

Project: PLOCHIE/96A36

Property: P CLAIMS/0040

Owner: HMC OF CA - SF

97 AUG 29 PM 1:43

RCVD 0000 PM

HONESTAKE MINING COMPANY
UNPATENTED CLAIMS
PROJECT REPORT

Claim Name	BLM Nbr	Location Date	TYP	ROE	SEC	County, State	SR/Pg/Doc
P	767	20-OCT-1996	1N	66E	22	Lincoln, NV	124/400
P	768	20-OCT-1996	1N	66E	22	Lincoln, NV	124/401
P	769	20-OCT-1996	1N	66E	22	Lincoln, NV	124/402
P	770	20-OCT-1996	1N	66E	22	Lincoln, NV	124/403
P	771	20-OCT-1996	1N	66E	22	Lincoln, NV	124/404
P	772	20-OCT-1996	1N	66E	22	Lincoln, NV	124/405
P	773	20-OCT-1996	1N	66E	22	Lincoln, NV	124/406
P	774	20-OCT-1996	1N	66E	22	Lincoln, NV	124/407
P	775	20-OCT-1996	1N	66E	22, 21	Lincoln, NV	124/408
P	776	20-OCT-1996	1N	66E	22, 21	Lincoln, NV	124/409
P	777	20-OCT-1996	1N	66E	21	Lincoln, NV	124/410
P	778	20-OCT-1996	1N	66E	21	Lincoln, NV	124/411
P	779	20-OCT-1996	1N	66E	21	Lincoln, NV	124/412
P	780	20-OCT-1996	1N	66E	21	Lincoln, NV	124/413
P	781	20-OCT-1996	1N	66E	21	Lincoln, NV	124/414
P	782	20-OCT-1996	1N	66E	21	Lincoln, NV	124/415
P	783	20-OCT-1996	1N	66E	21	Lincoln, NV	124/416
P	784	20-OCT-1996	1N	66E	21	Lincoln, NV	124/417
P	785	20-OCT-1996	1N	66E	21	Lincoln, NV	124/418
P	786	20-OCT-1996	1N	66E	21	Lincoln, NV	124/419
P	787	20-OCT-1996	1N	66E	21	Lincoln, NV	124/420
P	788	20-OCT-1996	1N	66E	21	Lincoln, NV	124/421
P	789	20-OCT-1996	1N	66E	21	Lincoln, NV	124/422
P	790	20-OCT-1996	1N	66E	21	Lincoln, NV	124/423
P	791	20-OCT-1996	1N	66E	21	Lincoln, NV	124/424
P	792	20-OCT-1996	1N	66E	21	Lincoln, NV	124/425
P	793	20-OCT-1996	1N	66E	20, 21	Lincoln, NV	124/426
P	794	20-OCT-1996	1N	66E	24	Lincoln, NV	124/427
P	801	27-OCT-1996	1N	67E	24	Lincoln, NV	124/434
P	802	27-OCT-1996	1N	67E	24	Lincoln, NV	124/435
P	803	27-OCT-1996	1N	67E	24	Lincoln, NV	124/436
P	804	27-OCT-1996	1N	67E	24	Lincoln, NV	124/437
P	805	27-OCT-1996	1N	67E	23, 24	Lincoln, NV	124/438
P	816	27-OCT-1996	1N	67E	25	Lincoln, NV	124/449
P	817	27-OCT-1996	1N	68E	30	Lincoln, NV	124/450
P	818	27-OCT-1996	1N	67E	19, 30	Lincoln, NV	124/451
P	819	25-OCT-1996	1N	67E	25	Lincoln, NV	124/452
P	820	25-OCT-1996	1N	67E	25	Lincoln, NV	124/453
P	821	21-OCT-1996	1N	67E	25	Lincoln, NV	124/454
P	822	21-OCT-1996	1N	67E	29	Lincoln, NV	124/455
P	823	21-OCT-1996	1N	67E	20, 29	Lincoln, NV	124/456
P	824	21-OCT-1996	1N	67E	20, 29	Lincoln, NV	124/457
P	825	21-OCT-1996	1N	67E	20, 29	Lincoln, NV	124/462
P	826	21-OCT-1996	1N	67E	20, 29	Lincoln, NV	124/464
P	827	21-OCT-1996	1N	67E	19, 20, 29, 30	Lincoln, NV	124/466
P	828	21-OCT-1996	1N	67E		Lincoln, NV	
P	829	21-OCT-1996	1N	67E		Lincoln, NV	
P	830	21-OCT-1996	1N	67E		Lincoln, NV	
P	831	21-OCT-1996	1N	67E		Lincoln, NV	
P	832	21-OCT-1996	1N	67E		Lincoln, NV	
P	833	21-OCT-1996	1N	67E		Lincoln, NV	

Project: P10CME/94436
 Property: P CLAIMS/0040
 Owner: MHC OF CA - SF

97 AUG 20 PM 1:44

HOMESTEAK MINING COMPANY
 UNPATENTED CLAIMS
 PROJECT REPORT

Claim Name	BLN Nbr	Location Date	TWP	RGE	SEC	County, State	BLN/Rg/Dec
P	833	760977	21-OCT-1996	1H	67E	29, 30	Lincoln, NV
P	832	760979	21-OCT-1996	1H	67E	19, 30	Lincoln, NV
P	839	760981	21-OCT-1996	1H	67E	19, 30	Lincoln, NV
P	841	760983	21-OCT-1996	1H	67E	19, 30	Lincoln, NV
P	843	760985	21-OCT-1996	1H	67E	19, 30	Lincoln, NV
P	845	760987	21-OCT-1996	1H	67E	19, 30	Lincoln, NV
P	847	760989	21-OCT-1996	1H	67E	19, 30	Lincoln, NV
P	851	760993	21-OCT-1996	1H	67E	19, 24	Lincoln, NV
P	852	760994	21-OCT-1996	1H	67E	19, 30	Lincoln, NV
P	853	760995	21-OCT-1996	1H	66E	24, 25	Lincoln, NV
P	854	760996	21-OCT-1996	1H	66E	24, 25	Lincoln, NV
P	855	760997	21-OCT-1996	1H	66E	24, 25	Lincoln, NV
P	856	760998	21-OCT-1996	1H	66E	24, 25	Lincoln, NV
P	857	760999	21-OCT-1996	1H	66E	24, 25	Lincoln, NV
P	858	761000	21-OCT-1996	1H	66E	24, 25	Lincoln, NV
P	859	761001	21-OCT-1996	1H	66E	24, 25	Lincoln, NV
P	860	761002	21-OCT-1996	1H	66E	24, 25	Lincoln, NV
P	861	761003	21-OCT-1996	1H	66E	24, 25	Lincoln, NV
P	862	761004	21-OCT-1996	1H	66E	24, 25	Lincoln, NV
P	863	761005	21-OCT-1996	1H	66E	24, 25	Lincoln, NV
P	864	761006	21-OCT-1996	1H	66E	24, 25	Lincoln, NV
P	865	761007	21-OCT-1996	1H	66E	24, 25	Lincoln, NV
P	866	761008	21-OCT-1996	1H	66E	24, 25	Lincoln, NV
P	867	761009	21-OCT-1996	1H	66E	24, 25	Lincoln, NV
P	868	761010	21-OCT-1996	1H	66E	24, 25	Lincoln, NV
P	869	761011	21-OCT-1996	1H	66E	24, 25	Lincoln, NV
P	870	761012	21-OCT-1996	1H	66E	23, 24, 25, 26	Lincoln, NV
P	871	761013	21-OCT-1996	1H	66E	23, 24, 25, 26	Lincoln, NV
P	872	761014	21-OCT-1996	1H	66E	23, 24, 25, 26	Lincoln, NV
P	873	761015	21-OCT-1996	1H	66E	23, 26	Lincoln, NV
P	874	761016	21-OCT-1996	1H	66E	23, 26	Lincoln, NV
P	875	761017	21-OCT-1996	1H	66E	23, 26	Lincoln, NV
P	876	761018	21-OCT-1996	1H	66E	23, 26	Lincoln, NV
P	877	761019	21-OCT-1996	1H	66E	23, 26	Lincoln, NV
P	878	761020	21-OCT-1996	1H	66E	23, 26	Lincoln, NV
P	879	761021	21-OCT-1996	1H	66E	23, 26	Lincoln, NV
P	880	761022	21-OCT-1996	1H	66E	23, 26	Lincoln, NV
P	881	761023	21-OCT-1996	1H	66E	23, 26	Lincoln, NV
P	882	761024	21-OCT-1996	1H	66E	23, 26	Lincoln, NV
P	883	761025	21-OCT-1996	1H	66E	23, 26	Lincoln, NV
P	884	761026	21-OCT-1996	1H	66E	23, 26	Lincoln, NV
P	885	761027	21-OCT-1996	1H	66E	23, 26	Lincoln, NV
P	886	761028	21-OCT-1996	1H	66E	22, 27	Lincoln, NV
P	887	761029	21-OCT-1996	1H	66E	22, 27	Lincoln, NV
P	888	761030	21-OCT-1996	1H	66E	22, 27	Lincoln, NV

Lincoln County

ROY D. HODGINS
97 AUG 20 PM 1:44

WESTSTATE MINING COMPANY
UNPAID/FILED CLAIMS
PROJECT REPORT

Project: PLOCHIE/96836
Property: P CLAIMS/0840
Owner: HMC OF CA - SF

Claim Name	BLM No.	Location Date	TYP	AGE	SEC	County, State	HA/Pg/Doc
P	889	20-OCT-1996	1M	66E	22	Lincoln, NV	124/522
P	890	20-OCT-1996	1M	66E	22,27	Lincoln, NV	124/523
P	891	20-OCT-1996	1M	66E	22,27	Lincoln, NV	124/524
P	892	20-OCT-1996	1M	66E	22,27	Lincoln, NV	124/525
P	893	20-OCT-1996	1M	66E	22,27	Lincoln, NV	124/526
P	894	20-OCT-1996	1M	66E	22,27	Lincoln, NV	124/527
P	895	20-OCT-1996	1M	66E	22,27	Lincoln, NV	124/528
P	896	20-OCT-1996	1M	66E	22,27	Lincoln, NV	124/529
P	897	20-OCT-1996	1M	66E	22,27	Lincoln, NV	124/530
P	898	20-OCT-1996	1M	66E	22,27	Lincoln, NV	124/531
P	899	20-OCT-1996	1M	66E	22,27	Lincoln, NV	124/532
P	900	20-OCT-1996	1M	66E	22,27	Lincoln, NV	124/533
P	901	20-OCT-1996	1M	66E	22,27	Lincoln, NV	124/534
P	902	20-OCT-1996	1M	66E	22,27	Lincoln, NV	124/535
P	903	20-OCT-1996	1M	66E	21,22	Lincoln, NV	124/536
P	904	20-OCT-1996	1M	66E	21,22,27,28	Lincoln, NV	124/537
P	905	20-OCT-1996	1M	66E	21,28	Lincoln, NV	124/538
P	906	20-OCT-1996	1M	66E	21,28	Lincoln, NV	124/539
P	907	20-OCT-1996	1M	66E	21,28	Lincoln, NV	124/540
P	908	20-OCT-1996	1M	66E	21,28	Lincoln, NV	124/541
P	909	20-OCT-1996	1M	66E	21,28	Lincoln, NV	124/542
P	910	20-OCT-1996	1M	66E	21,28	Lincoln, NV	124/543
P	911	20-OCT-1996	1M	66E	21,28	Lincoln, NV	124/544
P	912	20-OCT-1996	1M	66E	21,28	Lincoln, NV	124/545
P	913	20-OCT-1996	1M	66E	21,28	Lincoln, NV	124/546
P	914	20-OCT-1996	1M	66E	21,28	Lincoln, NV	124/547
P	915	20-OCT-1996	1M	66E	21,28	Lincoln, NV	124/548
P	916	20-OCT-1996	1M	66E	21,28	Lincoln, NV	124/549
P	917	20-OCT-1996	1M	66E	21,28	Lincoln, NV	124/550
P	918	20-OCT-1996	1M	66E	21,28	Lincoln, NV	124/551
P	919	20-OCT-1996	1M	66E	21,28	Lincoln, NV	124/552
P	920	20-OCT-1996	1M	66E	20,21,28,29	Lincoln, NV	124/553
P	921	20-OCT-1996	1M	66E	20,21,28,29	Lincoln, NV	124/554
P	922	20-OCT-1996	1M	66E	20,21,28,29	Lincoln, NV	124/555
P	939	20-OCT-1996	1M	66E	30	Lincoln, NV	124/556
P	940	20-OCT-1996	1M	66E	30	Lincoln, NV	124/557
P	941	26-OCT-1996	1M	67E	25	Lincoln, NV	124/574
P	942	26-OCT-1996	1M	67E	25	Lincoln, NV	124/575
P	943	26-OCT-1996	1M	67E	25	Lincoln, NV	124/576
P	944	26-OCT-1996	1M	67E	25	Lincoln, NV	124/577
P	945	26-OCT-1996	1M	67E	25	Lincoln, NV	124/578
P	946	26-OCT-1996	1M	67E	25	Lincoln, NV	124/579
P	947	26-OCT-1996	1M	67E	25	Lincoln, NV	124/580
P	948	26-OCT-1996	1M	67E	25	Lincoln, NV	124/581
P	949	26-OCT-1996	1M	67E	25	Lincoln, NV	124/582

Page 14 of 24
Date of Report: 07-AUG-97

Project: PLOCHIE/940356
 Property: P CLAIMS/0040
 Owner: HMC OF CA - SF

ROYD VON ELLI
 97 AUG 20 PM 1:44

HOMESTEAK MINING COMPANY
 UNPAID/UNFILED CLAIMS
 PROJECT REPORT

Claim Name	BLN Nbr	Location Date	TWP	RGE	SEC	County, State	BLN/pg/doc
P	950	26-OCT-1996	1N	67E	25	Lincoln, NV	134/583
P	951	26-OCT-1996	1N	67E	25	Lincoln, NV	134/584
P	952	26-OCT-1996	1N	67E	25	Lincoln, NV	134/585
P	953	26-OCT-1996	1N	67E	25	Lincoln, NV	134/586
P	954	26-OCT-1996	1N	67E	25	Lincoln, NV	134/587
P	955	26-OCT-1996	1N	67E	25	Lincoln, NV	134/588
P	956	26-OCT-1996	1N	67E	25	Lincoln, NV	134/589
P	957	26-OCT-1996	1N	67E	25	Lincoln, NV	134/590
P	958	26-OCT-1996	1N	67E	26	Lincoln, NV	134/591
P	959	26-OCT-1996	1N	67E	26	Lincoln, NV	134/592
P	960	26-OCT-1996	1N	67E	26	Lincoln, NV	134/593
P	961	26-OCT-1996	1N	67E	26	Lincoln, NV	134/594
P	962	26-OCT-1996	1N	67E	26	Lincoln, NV	134/595
P	963	26-OCT-1996	1N	67E	26	Lincoln, NV	134/596
P	964	26-OCT-1996	1N	67E	26	Lincoln, NV	134/597
P	965	26-OCT-1996	1N	67E	26	Lincoln, NV	134/598
P	966	26-OCT-1996	1N	67E	26	Lincoln, NV	134/599
P	967	26-OCT-1996	1N	67E	26	Lincoln, NV	134/600
P	968	26-OCT-1996	1N	67E	27	Lincoln, NV	135/1
P	969	26-OCT-1996	1N	67E	27	Lincoln, NV	135/2
P	970	26-OCT-1996	1N	68E	30	Lincoln, NV	135/3
P	971	26-OCT-1996	1N	68E	30	Lincoln, NV	135/4
P	1015	26-OCT-1996	1N	67E	25	Lincoln, NV	135/48
P	1016	26-OCT-1996	1N	68E	31	Lincoln, NV	135/49
P	1017	26-OCT-1996	1N	67E	25	Lincoln, NV	135/50
P	1018	26-OCT-1996	1N	67E	25	Lincoln, NV	135/51
P	1019	26-OCT-1996	1N	67E	25	Lincoln, NV	135/52
P	1020	26-OCT-1996	1N	67E	25	Lincoln, NV	135/53
P	1021	26-OCT-1996	1N	67E	25	Lincoln, NV	135/54
P	1022	26-OCT-1996	1N	67E	25	Lincoln, NV	135/55
P	1023	26-OCT-1996	1N	67E	25	Lincoln, NV	135/56
P	1024	26-OCT-1996	1N	67E	25	Lincoln, NV	135/57
P	1025	26-OCT-1996	1N	67E	25	Lincoln, NV	135/58
P	1026	26-OCT-1996	1N	67E	25	Lincoln, NV	135/59
P	1027	26-OCT-1996	1N	67E	25	Lincoln, NV	135/60
P	1028	26-OCT-1996	1N	67E	25	Lincoln, NV	135/61
P	1029	26-OCT-1996	1N	67E	25	Lincoln, NV	135/62
P	1030	26-OCT-1996	1N	67E	25	Lincoln, NV	135/63
P	1031	26-OCT-1996	1N	67E	25	Lincoln, NV	135/64
P	1032	26-OCT-1996	1N	67E	25	Lincoln, NV	135/65
P	1033	26-OCT-1996	1N	67E	25	Lincoln, NV	135/66
P	1034	26-OCT-1996	1N	67E	25	Lincoln, NV	135/67
P	1035	26-OCT-1996	1N	67E	25	Lincoln, NV	135/68
P	1036	26-OCT-1996	1N	67E	25	Lincoln, NV	135/69
P	1037	26-OCT-1996	1N	67E	25	Lincoln, NV	135/70
P	1038	26-OCT-1996	1N	67E	25	Lincoln, NV	135/71

Page 15 of 24
 Date of Report: 07-AUG-97

Project: PLOCHK/96836
 Property: P CLAIMS/8060
 Owner: HMC OF CA - SF

ROYALTON CLAIM
 97 AUG 20 PM 1:44

HOMESTEAD MINING COMPANY
 UNPATENTED CLAIMS
 PROJECT REPORT

Claim Name	BLM No.	Location Date	Twp	RGE	SEC	County, State	Bk/Pg/Doc
1039	761181	24-OCT-1996	1N	67E	26,35	Lincoln, NV	123/72
1040	761182	24-OCT-1996	1N	67E	26,35	Lincoln, NV	123/73
1041	761183	24-OCT-1996	1N	67E	26,35	Lincoln, NV	123/74
1042	761184	24-OCT-1996	1N	67E	26,35	Lincoln, NV	123/75
1043	761185	24-OCT-1996	1N	67E	26,35	Lincoln, NV	123/76
1044	761186	24-OCT-1996	1N	67E	26,35	Lincoln, NV	123/77
1045	761187	24-OCT-1996	1N	67E	26,35	Lincoln, NV	123/78
1046	761188	24-OCT-1996	1N	67E	26,35	Lincoln, NV	123/79
1047	761189	24-OCT-1996	1N	67E	26,35	Lincoln, NV	123/80
1048	761190	24-OCT-1996	1N	67E	26,35	Lincoln, NV	123/81
1049	761191	24-OCT-1996	1N	67E	26,35	Lincoln, NV	123/82
1050	761192	24-OCT-1996	1N	67E	26,35	Lincoln, NV	123/83
1051	761193	22-OCT-1996	1N	67E	26,37,34,35	Lincoln, NV	123/84
1052	761194	22-OCT-1996	1N	67E	27,34	Lincoln, NV	123/85
1053	761195	22-OCT-1996	1N	67E	27,34	Lincoln, NV	123/86
1054	761196	22-OCT-1996	1N	67E	27,34	Lincoln, NV	123/87
1055	761197	22-OCT-1996	1N	67E	27,34	Lincoln, NV	123/88
1056	761198	22-OCT-1996	1N	67E	27,34	Lincoln, NV	123/89
1057	761199	22-OCT-1996	1N	67E	27,34	Lincoln, NV	123/90
1058	761200	22-OCT-1996	1N	67E	27,34	Lincoln, NV	123/91
1059	761201	22-OCT-1996	1N	67E	27,34	Lincoln, NV	123/92
1060	761202	22-OCT-1996	1N	67E	27,34	Lincoln, NV	123/93
1061	761203	22-OCT-1996	1N	67E	27,34	Lincoln, NV	123/94
1062	761204	22-OCT-1996	1N	67E	27,34	Lincoln, NV	123/95
1063	761205	22-OCT-1996	1N	67E	27,34	Lincoln, NV	123/96
1064	761206	22-OCT-1996	1N	67E	27,34	Lincoln, NV	123/97
1065	761207	22-OCT-1996	1N	67E	27,34	Lincoln, NV	123/98
1066	761208	22-OCT-1996	1N	67E	27,34	Lincoln, NV	123/99
1067	761209	22-OCT-1996	1N	67E	27,34	Lincoln, NV	125/100
1068	761210	05-MAY-1996	1N	67E	22	Lincoln, NV	125/222
1069	761211	05-MAY-1996	1N	67E	22	Lincoln, NV	125/223
1070	761212	05-MAY-1996	1N	67E	22	Lincoln, NV	125/224
1071	761213	05-MAY-1996	1N	67E	22	Lincoln, NV	126/405
1072	761214	05-MAY-1996	1N	67E	22	Lincoln, NV	126/405
1073	761215	05-MAY-1996	1N	67E	22	Lincoln, NV	126/405
1074	761216	05-MAY-1996	1N	67E	22	Lincoln, NV	126/405
1075	761217	05-MAY-1996	1N	67E	22	Lincoln, NV	126/405
1076	761218	05-MAY-1996	1N	67E	22	Lincoln, NV	126/405
1077	761219	05-MAY-1996	1N	67E	22	Lincoln, NV	126/405
1078	761220	05-MAY-1996	1N	67E	22	Lincoln, NV	126/405
1079	761221	05-MAY-1996	1N	67E	22	Lincoln, NV	126/405
1080	761222	05-MAY-1996	1N	67E	22	Lincoln, NV	126/405
1081	761223	05-MAY-1996	1N	67E	22	Lincoln, NV	126/405
1082	761224	05-MAY-1996	1N	67E	22	Lincoln, NV	126/405
1083	761225	05-MAY-1996	1N	67E	22	Lincoln, NV	126/405
1084	761226	05-MAY-1996	1N	67E	22	Lincoln, NV	126/405
1085	761227	05-MAY-1996	1N	67E	22	Lincoln, NV	126/405
1086	761228	05-MAY-1996	1N	67E	22	Lincoln, NV	126/405
1087	761229	05-MAY-1996	1N	67E	22	Lincoln, NV	126/405
1088	761230	05-MAY-1996	1N	67E	22	Lincoln, NV	126/405
1089	761231	05-MAY-1996	1N	67E	22	Lincoln, NV	126/405
1090	761232	05-MAY-1996	1N	67E	22	Lincoln, NV	126/405
1091	761233	05-MAY-1996	1N	67E	22	Lincoln, NV	126/405
1092	761234	05-MAY-1996	1N	67E	22	Lincoln, NV	126/405
1093	761235	05-MAY-1996	1N	67E	22	Lincoln, NV	126/405
1094	761236	05-MAY-1996	1N	67E	22	Lincoln, NV	126/405
1095	761237	05-MAY-1996	1N	67E	22	Lincoln, NV	126/405
1096	761238	05-MAY-1996	1N	67E	22	Lincoln, NV	126/405
1097	761239	05-MAY-1996	1N	67E	22	Lincoln, NV	126/405
1098	761240	05-MAY-1996	1N	67E	22	Lincoln, NV	126/405
1099	761241	05-MAY-1996	1N	67E	22	Lincoln, NV	126/405
1200	768278	31-DEC-1996	1N	66E	1	Lincoln, NV	126/414
1201	768279	31-DEC-1996	1N	66E	1	Lincoln, NV	126/407
1202	768280	31-DEC-1996	1N	66E	1	Lincoln, NV	126/408
1203	768281	31-DEC-1996	1N	66E	1	Lincoln, NV	126/409
1204	768282	31-DEC-1996	1N	66E	1	Lincoln, NV	126/410
1205	768283	31-DEC-1996	1N	66E	1	Lincoln, NV	126/411
1206	768284	31-DEC-1996	1N	66E	1	Lincoln, NV	126/412
1207	768285	31-DEC-1996	1N	66E	1	Lincoln, NV	126/413
1208	768286	31-DEC-1996	1N	66E	1	Lincoln, NV	126/413
1209	768287	31-DEC-1996	1N	66E	1	Lincoln, NV	126/414

Page 16 of 24
 Date of Report: 07-AUG-97

Project: PIOCNE/94836
 Property: P CLAIMS/0040
 Owner: MHC OF CA - SF

97 AUG 20 PM 1:44

FORM 100 PUA

HOMESTEAD MINING COMPANY
 UNPATENTED CLAIMS
 PROJECT REPORT

Claim Name	BLM No.	Location Date	Twp	RGE	SEC	County, State	BLM/Reg/Doc
1210	768288	31-DEC-1996	1N	66E	1	Lincoln, NV	126/415
1211	768289	31-DEC-1996	2N	66E	30	Lincoln, NV	126/416
1212	768290	31-DEC-1996	1N	66E	1	Lincoln, NV	126/417
1213	768291	31-DEC-1996	1N	66E	1	Lincoln, NV	126/418
1214	768292	31-DEC-1996	1N	66E	1	Lincoln, NV	126/419
1215	768293	31-DEC-1996	1N	66E	1	Lincoln, NV	126/420
1216	768294	31-DEC-1996	1N	66E	1	Lincoln, NV	126/421
1217	768295	31-DEC-1996	2N	66E	31,36	Lincoln, NV	126/422
1218	768296	02-JAN-1997	2N	66E	35	Lincoln, NV	126/423
1219	768297	02-JAN-1997	1N	66E	2	Lincoln, NV	126/424
1220	768298	02-JAN-1997	1N	66E	2	Lincoln, NV	126/425
1221	768299	02-JAN-1997	1N	66E	2	Lincoln, NV	126/426
1222	768300	02-JAN-1997	2N	66E	35	Lincoln, NV	126/427
1223	768301	02-JAN-1997	1N	66E	2	Lincoln, NV	126/428
1224	768302	02-JAN-1997	2N	66E	35	Lincoln, NV	126/429
1225	768303	02-JAN-1997	1N	66E	2	Lincoln, NV	126/430
1226	768304	02-JAN-1997	1N	66E	2	Lincoln, NV	126/431
1227	768305	02-JAN-1997	2N	66E	35	Lincoln, NV	126/432
1228	768306	02-JAN-1997	1N	66E	2	Lincoln, NV	126/433
1229	768307	02-JAN-1997	1N	66E	2	Lincoln, NV	126/434
1230	768308	02-JAN-1997	2N	66E	35	Lincoln, NV	126/435
1231	768309	02-JAN-1997	1N	66E	2	Lincoln, NV	126/436
1232	768310	02-JAN-1997	2N	66E	35	Lincoln, NV	126/437
1233	768311	31-DEC-1996	1N	66E	2	Lincoln, NV	126/438
1234	768312	02-JAN-1997	2N	66E	35	Lincoln, NV	126/439
1235	768313	02-JAN-1997	1N	66E	2,3	Lincoln, NV	126/440
1236	768314	02-JAN-1997	2N	66E	34	Lincoln, NV	126/441
1237	768315	02-JAN-1997	1N	66E	3	Lincoln, NV	126/442
1238	768316	02-JAN-1997	2N	66E	34	Lincoln, NV	126/443
1239	768317	02-JAN-1997	1N	66E	3	Lincoln, NV	126/444
1240	768318	02-JAN-1997	2N	66E	34	Lincoln, NV	126/445
1241	768319	02-JAN-1997	1N	66E	3	Lincoln, NV	126/446

Project: PIOCNE/94636
 Property: P CLAIMS/0040
 Owner: HMC OF CA - SF

NOV 20 1997
 97 NOV 20 PM 1:44

HONESTAKE MINING COMPANY
 UNPATENTED CLAIMS
 PROJECT REPORT

Claim Name	BLM No.	Location Date	TYP	AGE	SEC	County, State	BLM/Reg/Dec
	768320	02-JAN-1997	1N	66E	3	Lincoln, NV	126/447
	1242		2N	66E	34	Lincoln, NV	126/448
	768321	02-JAN-1996	1N	66E	3	Lincoln, NV	126/449
	1243		2N	66E	34	Lincoln, NV	126/450
	768322	04-JAN-1997	2N	66E	34	Lincoln, NV	126/451
	1244		1N	66E	3	Lincoln, NV	126/452
	768323	02-JAN-1997	1N	66E	34	Lincoln, NV	126/453
	1245		2N	66E	34	Lincoln, NV	126/454
	768324	02-JAN-1997	1N	66E	34	Lincoln, NV	126/455
	1246		2N	66E	34	Lincoln, NV	126/456
	768325	02-JAN-1997	1N	66E	34	Lincoln, NV	126/457
	1247		2N	66E	34	Lincoln, NV	126/458
	768326	02-JAN-1997	1N	66E	34	Lincoln, NV	126/459
	1248		2N	66E	34	Lincoln, NV	126/460
	768327	02-JAN-1997	1N	66E	34	Lincoln, NV	126/461
	1249		2N	66E	34	Lincoln, NV	126/462
	768328	02-JAN-1997	1N	66E	34	Lincoln, NV	126/463
	1250		2N	66E	34	Lincoln, NV	126/464
	768329	02-JAN-1997	1N	66E	34	Lincoln, NV	126/465
	1251		2N	66E	34	Lincoln, NV	126/466
	768330	02-JAN-1997	1N	66E	34	Lincoln, NV	126/467
	1252		2N	66E	34	Lincoln, NV	126/468
	768331	02-JAN-1997	1N	66E	34	Lincoln, NV	126/469
	1253		2N	66E	34	Lincoln, NV	126/470
	768332	31-DEC-1996	1N	66E	34	Lincoln, NV	126/471
	1254		2N	66E	34	Lincoln, NV	126/472
	768333	31-DEC-1996	1N	66E	34	Lincoln, NV	126/473
	1255		2N	66E	34	Lincoln, NV	126/474
	768334	31-DEC-1996	1N	66E	34	Lincoln, NV	126/475
	1256		2N	66E	34	Lincoln, NV	126/476
	768335	31-DEC-1996	1N	66E	34	Lincoln, NV	126/477
	1257		2N	66E	34	Lincoln, NV	126/478
	768336	31-DEC-1996	1N	66E	34	Lincoln, NV	126/479
	1258		2N	66E	34	Lincoln, NV	126/480
	768337	31-DEC-1996	1N	66E	34	Lincoln, NV	126/481
	1259		2N	66E	34	Lincoln, NV	126/482
	768338	31-DEC-1996	1N	66E	34	Lincoln, NV	126/483
	1260		2N	66E	34	Lincoln, NV	126/484
	768339	31-DEC-1996	1N	66E	34	Lincoln, NV	126/485
	1261		2N	66E	34	Lincoln, NV	126/486
	768340	31-DEC-1996	1N	66E	34	Lincoln, NV	126/487
	1262		2N	66E	34	Lincoln, NV	126/488
	768341	31-DEC-1996	1N	66E	34	Lincoln, NV	126/489
	1263		2N	66E	34	Lincoln, NV	126/490
	768342	31-DEC-1996	1N	66E	34	Lincoln, NV	126/491
	1264		2N	66E	34	Lincoln, NV	126/492
	768343	31-DEC-1996	1N	66E	34	Lincoln, NV	126/493
	1265		2N	66E	34	Lincoln, NV	126/494
	768344	31-DEC-1996	1N	66E	34	Lincoln, NV	126/495
	1266		2N	66E	34	Lincoln, NV	126/496
	768345	31-DEC-1996	1N	66E	34	Lincoln, NV	126/497
	1267		2N	66E	34	Lincoln, NV	126/498
	768346	31-DEC-1996	1N	66E	34	Lincoln, NV	126/499
	1268		2N	66E	34	Lincoln, NV	126/500
	768347	31-DEC-1996	1N	66E	34	Lincoln, NV	126/501
	1269		2N	66E	34	Lincoln, NV	126/502
	768348	31-DEC-1996	1N	66E	34	Lincoln, NV	126/503
	1270		2N	66E	34	Lincoln, NV	126/504
	768349	31-DEC-1996	1N	66E	34	Lincoln, NV	126/505
	1271		2N	66E	34	Lincoln, NV	126/506
	768350	01-JAN-1997	1N	66E	2	Lincoln, NV	126/507
	1272		2N	66E	2	Lincoln, NV	126/508
	768351	01-JAN-1997	1N	66E	2	Lincoln, NV	126/509
	1273		2N	66E	2	Lincoln, NV	126/510
	768352	01-JAN-1997	1N	66E	2	Lincoln, NV	126/511
	1274		2N	66E	2	Lincoln, NV	126/512
	768353	01-JAN-1997	1N	66E	2	Lincoln, NV	126/513
	1275		2N	66E	2	Lincoln, NV	126/514
	768354	01-JAN-1997	1N	66E	2	Lincoln, NV	126/515
	1276		2N	66E	2	Lincoln, NV	126/516
	768355	01-JAN-1997	1N	66E	2	Lincoln, NV	126/517
	1277		2N	66E	2	Lincoln, NV	126/518
	768356	01-JAN-1997	1N	66E	2	Lincoln, NV	126/519
	1278		2N	66E	2	Lincoln, NV	126/520
	768357	01-JAN-1997	1N	66E	2	Lincoln, NV	126/521
	1279		2N	66E	2	Lincoln, NV	126/522
	768358	01-JAN-1997	1N	66E	2	Lincoln, NV	126/523
	1280		2N	66E	2	Lincoln, NV	126/524
	768359	01-JAN-1997	1N	66E	2	Lincoln, NV	126/525
	1281		2N	66E	2	Lincoln, NV	126/526
	768360	01-JAN-1997	1N	66E	2	Lincoln, NV	126/527
	1282		2N	66E	2	Lincoln, NV	126/528

COPY

RECORDERS NOTE

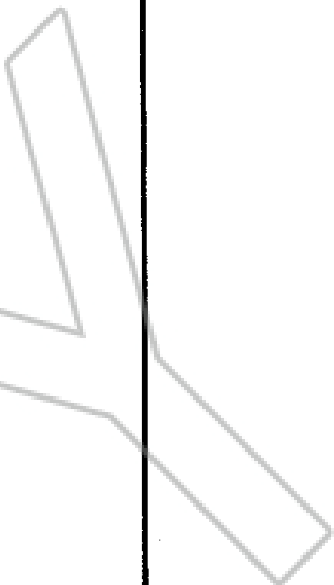
BOOK 132 PAGE 316 OMITTED DO TO MALFUNCTION OF MACHINE

NOV 0 10 50 AM
97 AUG 20 PM 1:44

HOMESTEAK MINING COMPANY
UNPATENTED CLAIMS
PROJECT REPORT

Project: P10CNE/P4E36
Property: P CLAIMS/0040
Owner: MHC OF CA - SF

Claim Name	BLM No.	Location Date	Twp	RGE	SEC	County, State	BR/9/Doc
P	768351	01-JAN-1997	1N	66E	2	Lincoln, NV	126/488
P	768352	01-JAN-1997	1N	66E	2	Lincoln, NV	126/489
P	768353	01-JAN-1997	1N	66E	2	Lincoln, NV	126/490
P	768354	01-JAN-1997	1N	66E	2	Lincoln, NV	126/491
P	768355	01-JAN-1997	1N	66E	2	Lincoln, NV	126/492
P	768356	01-JAN-1997	1N	66E	2	Lincoln, NV	126/493
P	768357	01-JAN-1997	1N	66E	2	Lincoln, NV	126/494
P	768358	01-JAN-1997	1N	66E	2	Lincoln, NV	126/495
P	768359	01-JAN-1997	1N	66E	3	Lincoln, NV	126/496
P	768360	01-JAN-1997	1N	66E	3	Lincoln, NV	126/497
P	768361	01-JAN-1997	1N	66E	3	Lincoln, NV	126/498
P	768362	01-JAN-1997	1N	66E	3	Lincoln, NV	126/499
P	768363	01-JAN-1997	1N	66E	3	Lincoln, NV	126/500
P	768364	01-JAN-1997	1N	66E	3	Lincoln, NV	126/501
P	768365	01-JAN-1997	1N	66E	3	Lincoln, NV	126/502
P	768366	01-JAN-1997	1N	66E	3	Lincoln, NV	126/503
P	768367	01-JAN-1997	1N	66E	3	Lincoln, NV	126/504
P	768368	01-JAN-1997	1N	66E	3	Lincoln, NV	126/505
P	768369	01-JAN-1997	1N	66E	3	Lincoln, NV	126/506
P	768370	01-JAN-1997	1N	66E	3	Lincoln, NV	126/507
P	768371	01-JAN-1997	1N	66E	3	Lincoln, NV	126/508
P	768372	01-JAN-1997	1N	66E	3	Lincoln, NV	126/509
P	768373	01-JAN-1997	1N	66E	3	Lincoln, NV	126/510
P	768374	01-JAN-1997	1N	66E	3	Lincoln, NV	126/511
P	768375	01-JAN-1997	1N	66E	3	Lincoln, NV	126/512
P	768376	01-JAN-1997	1N	66E	3	Lincoln, NV	126/513
P	768377	01-JAN-1997	1N	66E	3	Lincoln, NV	126/514
P	768378	01-JAN-1997	1N	66E	3	Lincoln, NV	126/515
P	768379	01-JAN-1997	1N	66E	3	Lincoln, NV	126/516
P	768380	01-JAN-1997	1N	66E	3	Lincoln, NV	126/517
P	768381	01-JAN-1997	1N	66E	3	Lincoln, NV	126/518
P	768382	01-JAN-1997	1N	66E	3	Lincoln, NV	126/519
P	768383	01-JAN-1997	1N	66E	3	Lincoln, NV	126/520
P	768384	01-JAN-1997	1N	66E	3	Lincoln, NV	126/521
P	768385	01-JAN-1997	1N	66E	3	Lincoln, NV	126/522
P	768386	01-JAN-1997	1N	66E	3	Lincoln, NV	126/523
P	768387	01-JAN-1997	1N	66E	3	Lincoln, NV	126/524
P	768388	01-JAN-1997	1N	66E	3	Lincoln, NV	126/525
P	768389	01-JAN-1997	1N	66E	3	Lincoln, NV	126/526
P	768390	01-JAN-1997	1N	66E	3	Lincoln, NV	126/527
P	768391	01-JAN-1997	1N	66E	3	Lincoln, NV	126/528
P	768392	01-JAN-1997	1N	66E	3	Lincoln, NV	126/529
P	768393	01-JAN-1997	1N	66E	3	Lincoln, NV	126/530
P	768394	01-JAN-1997	1N	66E	3	Lincoln, NV	126/531
P	768395	01-JAN-1997	1N	66E	3	Lincoln, NV	126/532
P	768396	01-JAN-1997	1N	66E	3	Lincoln, NV	126/533
P	768397	01-JAN-1997	1N	66E	3	Lincoln, NV	126/534
P	768398	01-JAN-1997	1N	66E	3	Lincoln, NV	126/535
P	768399	01-JAN-1997	1N	66E	3	Lincoln, NV	126/536
P	768400	01-JAN-1997	1N	66E	3	Lincoln, NV	126/537
P	768401	01-JAN-1997	1N	66E	3	Lincoln, NV	126/538
P	768402	01-JAN-1997	1N	66E	3	Lincoln, NV	126/539



Project: PLOCHE/94836
Property: P CLAIMS/0040
Owner: MHC OF CA - SF

REV'D: 1:00 PM
97 AUG 20 PM 1:44

HOMESTEAD MINING COMPANY
UNPATENTED CLAIMS
PROJECT REPORT

Claim Name	BLM No.	Location	Date	TP	RGE	SEC	County, State	BL/Pg/Doc
1324	768402	06-JAN-1997	14	66E	25	Lincoln, NV	126/529 Amended	
1325	768403	06-JAN-1997	14	66E	25	Lincoln, NV	126/530	
1326	768404	06-JAN-1997	14	66E	25, 26	Lincoln, NV	126/148 126/531 Amended	
1327	768405	06-JAN-1997	14	66E	25, 26	Lincoln, NV	126/532	
1328	772629	11-APR-1997	14	66E	50	Lincoln, NV	126/126	
1329	772630	11-APR-1997	14	66E	50	Lincoln, NV	126/137	
1330	772631	11-APR-1997	14	66E	50	Lincoln, NV	126/126	
1331	772632	11-APR-1997	14	66E	50	Lincoln, NV	126/129	
1332	772633	11-APR-1997	14	66E	50	Lincoln, NV	126/130	
1333	772634	11-APR-1997	14	66E	50	Lincoln, NV	126/131	
1334	772635	11-APR-1997	14	66E	50	Lincoln, NV	126/132	
1335	772636	11-APR-1997	14	66E	50	Lincoln, NV	126/133	
1336	772637	11-APR-1997	14	66E	50	Lincoln, NV	126/134	
1337	772638	11-APR-1997	14	66E	50	Lincoln, NV	126/135	
1338	772639	11-APR-1997	14	66E	50	Lincoln, NV	126/136	
1339	772640	07-JAN-1997	14	66E	26	Lincoln, NV	126/137 126/150	
1340	768418	07-JAN-1997	14	66E	26	Lincoln, NV	126/545 Amended	
1341	768419	07-JAN-1997	14	66E	26	Lincoln, NV	126/546	
1342	768420	07-JAN-1997	14	66E	26	Lincoln, NV	126/152	
1343	768421	07-JAN-1997	14	66E	26	Lincoln, NV	126/547 Amended	
1344	768422	07-JAN-1997	14	66E	27	Lincoln, NV	126/154 126/549 Amended	
1345	768423	07-JAN-1997	14	66E	27	Lincoln, NV	126/550	
1346	768424	07-JAN-1997	14	66E	27	Lincoln, NV	126/551	
1347	768425	07-JAN-1997	14	66E	27	Lincoln, NV	126/552	
1348	768426	07-JAN-1997	14	66E	27	Lincoln, NV	126/553	
1349	768427	07-JAN-1997	14	66E	27	Lincoln, NV	126/554	
1350	768428	07-JAN-1997	14	66E	27	Lincoln, NV	126/555	
1351	768429	07-JAN-1997	14	66E	27	Lincoln, NV	126/556	
1352	768430	07-JAN-1997	14	66E	27	Lincoln, NV	126/557	
1353	768431	07-JAN-1997	14	66E	27	Lincoln, NV	126/558	
1354	768432	07-JAN-1997	14	66E	27	Lincoln, NV	126/559	
1355	768433	07-JAN-1997	14	66E	27	Lincoln, NV	126/560	
1356	768434	08-JAN-1997	14	66E	27	Lincoln, NV	126/561	
1357	768435	08-JAN-1997	14	66E	27	Lincoln, NV	126/562	
1358	768436	08-JAN-1997	14	66E	27	Lincoln, NV	126/563	
1359	768437	08-JAN-1997	14	66E	27	Lincoln, NV	126/564	
1360	768438	08-JAN-1997	14	66E	27	Lincoln, NV	126/565	
1361	768439	08-JAN-1997	14	66E	25, 26, 28	Lincoln, NV	126/566	
1362	768440	08-JAN-1997	14	66E	25	Lincoln, NV	126/567	
1363	768441	08-JAN-1997	14	66E	30	Lincoln, NV	126/568	
1364	768442	08-JAN-1997	14	66E	25	Lincoln, NV	126/569	
1365	768443	08-JAN-1997	14	66E	25	Lincoln, NV	126/570	

Project: PLOCKE/94036
 Property: P CLAIMS/0040
 Owner: HMC OF CA - ST

RCVD 0110 0111
 97 MAR 20 PM 1:44

HOMESTEAK MINING COMPANY
 UNPATENTED CLAIMS
 PROJECT REPORT

Claim Name	BLM Nbr	Location Date	TWP	RGE	SEC	County, State	BL/Pg/Doc
P	769444	08-JAN-1997	1N	64E	25	Lincoln, NV	126/571
P	769445	08-JAN-1997	1N	64E	22	Lincoln, NV	126/572
P	769446	08-JAN-1997	1N	64E	22	Lincoln, NV	126/573
P	769447	08-JAN-1997	1N	64E	22	Lincoln, NV	126/574
P	769448	08-JAN-1997	1N	64E	22	Lincoln, NV	126/575
P	769449	08-JAN-1997	1N	64E	22,29	Lincoln, NV	126/576
P	769450	09-JAN-1997	1N	64E	20	Lincoln, NV	126/577
P	769451	09-JAN-1997	1N	64E	20	Lincoln, NV	126/578
P	769452	09-JAN-1997	1N	64E	20	Lincoln, NV	126/579
P	769453	09-JAN-1997	1N	64E	20	Lincoln, NV	126/580
P	769454	09-JAN-1997	1N	64E	20	Lincoln, NV	126/581
P	769455	09-JAN-1997	1N	64E	20	Lincoln, NV	126/582
P	769456	09-JAN-1997	1N	64E	26	Lincoln, NV	126/583
P	769457	09-JAN-1997	1N	64E	26	Lincoln, NV	126/584
P	769458	09-JAN-1997	1N	64E	27	Lincoln, NV	126/585
P	769459	09-JAN-1997	1N	64E	27	Lincoln, NV	126/586
P	769460	09-JAN-1997	1N	64E	27	Lincoln, NV	126/587
P	769461	09-JAN-1997	1N	64E	27	Lincoln, NV	126/588
P	769462	09-JAN-1997	1N	64E	27	Lincoln, NV	126/589
P	769463	09-JAN-1997	1N	64E	27	Lincoln, NV	126/590
P	769464	09-JAN-1997	1N	64E	27	Lincoln, NV	126/591
P	769465	09-JAN-1997	1N	64E	27	Lincoln, NV	126/592
P	769466	09-JAN-1997	1N	64E	27,28	Lincoln, NV	126/593
P	769467	27-DEC-1996	1N	64E	18	Lincoln, NV	126/594
P	769468	27-DEC-1996	1N	64E	18	Lincoln, NV	126/595
P	769469	27-DEC-1996	1N	64E	18	Lincoln, NV	126/596
P	769470	27-DEC-1996	1N	64E	18,7	Lincoln, NV	126/597
P	769471	27-DEC-1996	1N	64E	18,7	Lincoln, NV	126/598
P	769472	27-DEC-1996	1N	64E	7,18	Lincoln, NV	126/599
P	769473	27-DEC-1996	1N	64E	7,18	Lincoln, NV	126/600
P	769474	27-DEC-1996	1N	64E	7,18	Lincoln, NV	127/1
P	769475	27-DEC-1996	1N	64E	7,18	Lincoln, NV	127/2
P	769476	27-DEC-1996	1N	64E	7,18	Lincoln, NV	127/3
P	769477	27-DEC-1996	1N	64E	18,7	Lincoln, NV	127/4
P	769478	27-DEC-1996	1N	64E	18,7	Lincoln, NV	127/5
P	769479	27-DEC-1996	1N	64E	18,7	Lincoln, NV	127/6
P	769480	27-DEC-1996	1N	64E	18,17	Lincoln, NV	127/7
P	769481	27-DEC-1996	1N	64E	18,17	Lincoln, NV	127/8
P	769482	27-DEC-1996	1N	64E	18	Lincoln, NV	127/9
P	769483	27-DEC-1996	1N	62E	13	Lincoln, NV	127/10
P	769484	27-DEC-1996	1N	62E	13,13	Lincoln, NV	127/11
P	769485	27-DEC-1996	1N	62E	13,13	Lincoln, NV	127/12
P	769486	27-DEC-1996	1N	62E	13,13	Lincoln, NV	127/13
P	769487	27-DEC-1996	1N	62E	13,13	Lincoln, NV	127/14
P	769488	27-DEC-1996	1N	62E	13	Lincoln, NV	127/15

Project: PIOCIE/94836
 Property: P CLAIMS/0040
 Owner: HMC OF CA - SF

NOV 20 1990 11:14 AM
 97 AUG 20 PM 1:44

HOMESTEAD MINING COMPANY
 UNPAID CLAIMS
 PROJECT REPORT

Claim Name	BLM No.	Location Date	TWP	RGE	SEC	County, State	BLM No./Doc
P	768489	27-DEC-1996	1N	65E	12, 13	Lincoln, NV	127/16
P	768490	27-DEC-1996	1N	65E	13	Lincoln, NV	127/17
P	768491	27-DEC-1996	1N	65E	12, 13	Lincoln, NV	127/18
P	768492	27-DEC-1996	1N	65E	12, 13	Lincoln, NV	127/19
P	768493	27-DEC-1996	1N	65E	12, 13	Lincoln, NV	127/20
P	768494	27-DEC-1996	1N	65E	12, 13	Lincoln, NV	127/21
P	768495	27-DEC-1996	1N	65E	12, 13	Lincoln, NV	127/22
P	768496	27-DEC-1996	1N	65E	12, 13	Lincoln, NV	127/23
P	768497	27-DEC-1996	1N	65E	11, 12, 13, 14	Lincoln, NV	127/24
P	768498	27-DEC-1996	1N	65E	11, 12, 13, 14	Lincoln, NV	127/25
P	768499	27-DEC-1996	1N	65E	11, 12, 13, 14	Lincoln, NV	127/26
P	768500	27-DEC-1996	1N	65E	13, 14	Lincoln, NV	127/27
P	768501	27-DEC-1996	1N	65E	13, 14	Lincoln, NV	127/28
P	768502	27-DEC-1996	1N	65E	13, 14	Lincoln, NV	127/29
P	768503	27-DEC-1996	1N	65E	13, 14	Lincoln, NV	127/30
P	768504	27-DEC-1996	1N	65E	13, 14	Lincoln, NV	127/31
P	768505	27-DEC-1996	1N	65E	13, 14	Lincoln, NV	127/32
P	768506	27-DEC-1996	1N	65E	13, 14	Lincoln, NV	127/33
P	768507	27-DEC-1996	1N	65E	13, 14	Lincoln, NV	127/34
P	768508	27-DEC-1996	1N	65E	13, 14	Lincoln, NV	127/35
P	768509	27-DEC-1996	1N	65E	13, 14	Lincoln, NV	127/36
P	768510	27-DEC-1996	1N	65E	13, 14	Lincoln, NV	127/37
P	768511	27-DEC-1996	1N	65E	13, 14	Lincoln, NV	127/38
P	768512	27-DEC-1996	1N	65E	13, 14	Lincoln, NV	127/39
P	768513	27-DEC-1996	1N	65E	13, 14	Lincoln, NV	127/40
P	768514	27-DEC-1996	1N	65E	13, 24	Lincoln, NV	127/41
P	768515	28-DEC-1996	1N	65E	13, 24	Lincoln, NV	127/42
P	768516	28-DEC-1996	1N	65E	13, 24	Lincoln, NV	127/43
P	768517	28-DEC-1996	1N	65E	13, 24	Lincoln, NV	127/44
P	768518	28-DEC-1996	1N	65E	13, 24	Lincoln, NV	127/45
P	768519	28-DEC-1996	1N	65E	13, 24	Lincoln, NV	127/46
P	768520	28-DEC-1996	1N	65E	13, 24	Lincoln, NV	127/47
P	768521	28-DEC-1996	1N	65E	13, 24	Lincoln, NV	127/48
P	768522	28-DEC-1996	1N	65E	13, 24	Lincoln, NV	127/49
P	768523	28-DEC-1996	1N	65E	13, 24	Lincoln, NV	127/50
P	768524	28-DEC-1996	1N	65E	13, 24	Lincoln, NV	127/51
P	768525	28-DEC-1996	1N	65E	13, 24	Lincoln, NV	127/52
P	768526	28-DEC-1996	1N	65E	13, 24	Lincoln, NV	127/53
P	768527	28-DEC-1996	1N	65E	13, 24	Lincoln, NV	127/54
P	768528	28-DEC-1996	1N	65E	13, 24	Lincoln, NV	127/55
P	768529	28-DEC-1996	1N	65E	13, 24	Lincoln, NV	127/56
P	768530	28-DEC-1996	1N	65E	13, 14	Lincoln, NV	127/57
P	768531	28-DEC-1996	1N	65E	13, 14, 23, 24	Lincoln, NV	127/58
P	768532	28-DEC-1996	1N	65E	13, 14, 23, 24	Lincoln, NV	127/59
P	768533	28-DEC-1996	1N	65E	19	Lincoln, NV	127/60

Page 22 of 24
 Date of Report: 07-AUG-97

Project: PIOCHE/94836
 Property: P CLAIMS/0040
 Owner: MHC OF CA - SF

97 AUG 20 PM 1:44
 RCY 01100 P111

HOMESTEAK MINING COMPANY
 UNPATENTED CLAIMS
 PROJECT REPORT

Claim Name	BLM Slip	Location Date	TWP	RGE	SEC	County, State	BLR/BLD/Doc
P	768533	30-DEC-1996	1N	65E	24	Lincoln, NV	127/61
P	768532	30-DEC-1996	1N	65E	19	Lincoln, NV	127/62
P	768531	30-DEC-1996	1N	65E	24	Lincoln, NV	127/63
P	768530	30-DEC-1996	1N	65E	24	Lincoln, NV	127/64
P	768529	30-DEC-1996	1N	65E	24	Lincoln, NV	127/65
P	768528	30-DEC-1996	1N	65E	24	Lincoln, NV	127/66
P	768527	30-DEC-1996	1N	65E	24	Lincoln, NV	127/67
P	768526	30-DEC-1996	1N	65E	24	Lincoln, NV	127/68
P	768525	30-DEC-1996	1N	65E	24	Lincoln, NV	127/69
P	768524	30-DEC-1996	1N	65E	24	Lincoln, NV	127/70
P	768523	30-DEC-1996	1N	65E	24	Lincoln, NV	127/71
P	768522	30-DEC-1996	1N	65E	24	Lincoln, NV	127/72
P	768521	30-DEC-1996	1N	65E	24	Lincoln, NV	127/73
P	768520	30-DEC-1996	1N	65E	24	Lincoln, NV	127/74
P	768519	30-DEC-1996	1N	65E	24	Lincoln, NV	127/75
P	768518	30-DEC-1996	1N	65E	24	Lincoln, NV	127/76
P	768517	30-DEC-1996	1N	65E	24	Lincoln, NV	127/77
P	768516	30-DEC-1996	1N	65E	24	Lincoln, NV	127/78
P	768515	30-DEC-1996	1N	65E	24	Lincoln, NV	127/79
P	768514	30-DEC-1996	1N	65E	24	Lincoln, NV	127/80
P	768513	30-DEC-1996	1N	65E	24	Lincoln, NV	127/81
P	768512	30-DEC-1996	1N	65E	24	Lincoln, NV	127/82
P	768511	30-DEC-1996	1N	65E	24	Lincoln, NV	127/83
P	768510	30-DEC-1996	1N	65E	24	Lincoln, NV	127/84
P	768509	30-DEC-1996	1N	65E	24	Lincoln, NV	127/85
P	768508	30-DEC-1996	1N	65E	24	Lincoln, NV	127/86
P	768507	30-DEC-1996	1N	65E	24	Lincoln, NV	127/87
P	768506	30-DEC-1996	1N	65E	24	Lincoln, NV	127/88
P	768505	30-DEC-1996	1N	65E	24	Lincoln, NV	127/89
P	768504	30-DEC-1996	1N	65E	24	Lincoln, NV	127/90
P	768503	30-DEC-1996	1N	65E	24	Lincoln, NV	127/91
P	768502	30-DEC-1996	1N	65E	24	Lincoln, NV	127/92
P	768501	30-DEC-1996	1N	65E	24	Lincoln, NV	127/93
P	768500	30-DEC-1996	1N	65E	24	Lincoln, NV	127/94
P	768499	30-DEC-1996	1N	65E	24	Lincoln, NV	127/95
P	768498	30-DEC-1996	1N	65E	24	Lincoln, NV	127/96
P	768497	30-DEC-1996	1N	65E	24	Lincoln, NV	127/97
P	768496	30-DEC-1996	1N	65E	24	Lincoln, NV	127/98
P	768495	30-DEC-1996	1N	65E	24	Lincoln, NV	127/99
P	768494	30-DEC-1996	1N	65E	24	Lincoln, NV	128/428
P	768493	30-DEC-1996	1N	65E	24	Lincoln, NV	128/429
P	768492	30-DEC-1996	1N	65E	24	Lincoln, NV	128/430
P	768491	30-DEC-1996	1N	65E	24	Lincoln, NV	128/431
P	768490	30-DEC-1996	1N	65E	24	Lincoln, NV	128/432
P	768489	30-DEC-1996	1N	65E	24	Lincoln, NV	128/433
P	768488	30-DEC-1996	1N	65E	24	Lincoln, NV	128/434
P	768487	30-DEC-1996	1N	65E	24	Lincoln, NV	128/435
P	768486	30-DEC-1996	1N	65E	24	Lincoln, NV	128/436
P	768485	30-DEC-1996	1N	65E	24	Lincoln, NV	128/437
P	768484	30-DEC-1996	1N	65E	24	Lincoln, NV	128/438
P	768483	30-DEC-1996	1N	65E	24	Lincoln, NV	128/439
P	768482	30-DEC-1996	1N	65E	24	Lincoln, NV	128/440
P	768481	30-DEC-1996	1N	65E	24	Lincoln, NV	128/441
P	768480	30-DEC-1996	1N	65E	24	Lincoln, NV	128/442
P	768479	30-DEC-1996	1N	65E	24	Lincoln, NV	128/443
P	768478	30-DEC-1996	1N	65E	24	Lincoln, NV	128/444

Total Claims by property 1005

HOMESTEAK MINING COMPANY
UNPAID/REPORTED CLAIMS
PROJECT REPORT

Project: PLOCKE/94836
Property: POTTS, DONALD B./G171
Owner: POTTS, DONALD

97 AUG 20 PM 1:44

Claim Name	BLM Nbr	Location Date	TWP	RGE	SEC	County, State	BLM/Dec
APEX FRACTION	713768	16-DEC-1994	1N	67E	26	Lincoln, WV	112/06
BERLW FRACTION	713770	16-DEC-1994	1N	67E	23,26	Lincoln, WV	112/00
BUM AGAIN	713735	17-DEC-1994	1N	67E	23	Lincoln, WV	111/673
BUM AGAIN	713736	17-DEC-1994	1N	67E	23	Lincoln, WV	111/674
BUM AGAIN	713737	17-DEC-1994	1N	67E	23	Lincoln, WV	111/675
BUM AGAIN	713738	17-DEC-1994	1N	67E	23	Lincoln, WV	111/676
BUM AGAIN	713739	17-DEC-1994	1N	67E	23	Lincoln, WV	111/677
BUM AGAIN	713740	17-DEC-1994	1N	67E	23	Lincoln, WV	111/678
BUM AGAIN	713741	17-DEC-1994	1N	67E	23	Lincoln, WV	111/679
BUM AGAIN	713742	17-DEC-1994	1N	67E	23	Lincoln, WV	111/680
BUM AGAIN	713743	17-DEC-1994	1N	67E	23	Lincoln, WV	111/681
BUM AGAIN	713744	17-DEC-1994	1N	67E	23	Lincoln, WV	111/682
BUM AGAIN	713745	17-DEC-1994	1N	67E	23	Lincoln, WV	111/683
BUM AGAIN	713746	17-DEC-1994	1N	67E	23	Lincoln, WV	111/684
BUM AGAIN	713747	17-DEC-1994	1N	67E	23	Lincoln, WV	111/685
BUM AGAIN	713748	17-DEC-1994	1N	67E	23	Lincoln, WV	111/686
BUM AGAIN	713749	17-DEC-1994	1N	67E	23	Lincoln, WV	111/687
BUM AGAIN	713750	16-DEC-1994	1N	67E	24	Lincoln, WV	111/688
BUM AGAIN	713751	16-DEC-1994	1N	67E	24	Lincoln, WV	111/689
BUM AGAIN	713752	16-DEC-1994	1N	67E	24	Lincoln, WV	111/690
BUM AGAIN	713753	16-DEC-1994	1N	67E	24	Lincoln, WV	111/691
BUM AGAIN	713754	16-DEC-1994	1N	67E	24	Lincoln, WV	111/692
BUM AGAIN	713755	16-DEC-1994	1N	67E	24	Lincoln, WV	111/693
BUM AGAIN	713756	16-DEC-1994	1N	67E	24	Lincoln, WV	111/694
BUM AGAIN	713757	16-DEC-1994	1N	67E	24	Lincoln, WV	111/695
BUM AGAIN	713758	16-DEC-1994	1N	67E	24	Lincoln, WV	111/696
BUM AGAIN	713759	16-DEC-1994	1N	67E	24	Lincoln, WV	111/697
BUM AGAIN	713760	16-DEC-1994	1N	67E	24	Lincoln, WV	111/698
BUM AGAIN	713761	16-DEC-1994	1N	67E	24	Lincoln, WV	111/699
BUM AGAIN	713762	16-DEC-1994	1N	67E	24	Lincoln, WV	112/00
BUM AGAIN	713763	16-DEC-1994	1N	67E	24	Lincoln, WV	112/01
BUM AGAIN	713764	16-DEC-1994	1N	67E	24	Lincoln, WV	112/02
BUM AGAIN	713765	16-DEC-1994	1N	67E	24	Lincoln, WV	112/03
BUM AGAIN	713766	16-DEC-1994	1N	67E	24	Lincoln, WV	112/04
BUM AGAIN	713767	16-DEC-1994	1N	67E	24	Lincoln, WV	112/05
BUM AGAIN	713768	16-DEC-1994	1N	67E	24	Lincoln, WV	112/06
BUM AGAIN	713769	16-DEC-1994	1N	67E	24	Lincoln, WV	112/07

Total Claims By Property 36
Total # Claims By Project: 1041

TOTAL # CLAIMS BY REPORT: 1041

COPY

NO. 110365

FILED AND RECORDED AT REQUEST OF
Homestake Mining Co.
January 21, 1998

AT 01 MINUTES PAST 1 O'CLOCK
PM IN BOOK 132 OF OFFICIAL
RECORDS PAGE 294 LINCOLN
COUNTY, NEVADA.
Yuriko Setzer

COUNTY RECORDER
BY Ludie Bouches, deputy

BOOK 132 PAGE 323

NO. 109703

FILED AND RECORDED AT REQUEST OF
HOMESTAKE MINING CO.
SEPTEMBER 12, 1997

AT 40 MINUTES PAST 1 O'CLOCK
PM IN BOOK 130 OF OFFICIAL
RECORDS PAGE 230 LINCOLN
COUNTY, NEVADA.

YURIKO SETZER
COUNTY RECORDER
BY Ludie Bouches, DEPUTY

BOOK 130 PAGE 257