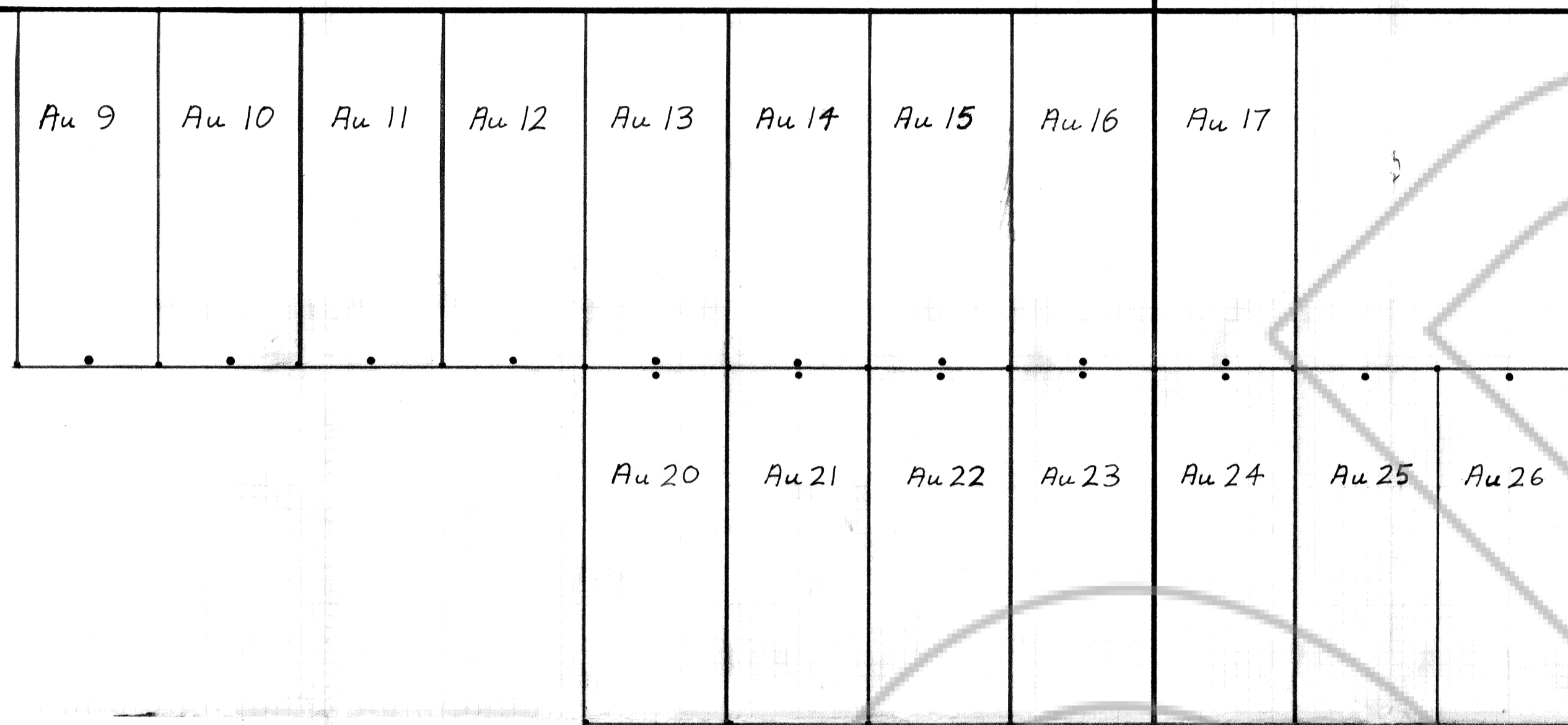



Sec. 16

Sec. 15

R 69 E



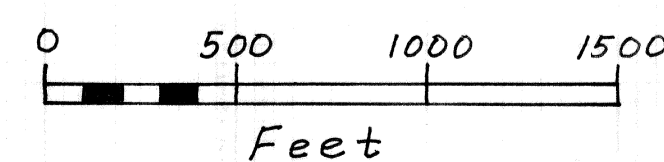
Sec. 21

Sec. 22

T2N

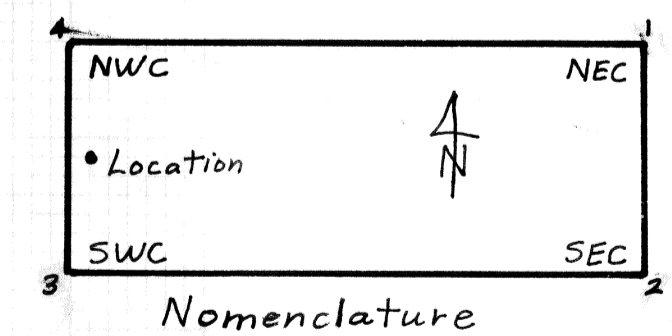
Notes:

- ① Existing claims, quitclaimed from J. Mueller to A.P. Juhas, remonumented Sept. 5, 1997: Au 12, 13, 16, 23.
- ② Claims located for Lynne Juhas, with all corners Sept. 5 1997: Au 14, 15, 17, 20, 21, 22, 24.
- ③ Claims located for Strategic Mineral Ventures Sept. 25, 1997: Au 9, 10, 11, 25, 26 with all corners.
- ④ Claim data:
 - a. all claims are 600' X 1500'.
 - b. all claims run north-south X east-west.
 - c. all location monuments and corners are wood posts 1 1/4" X 1 1/2" or larger.
 - d. all posts are designated by aluminum tags.
 - e. all location monuments are 25' in from the end center except for Au 14, 15, 17, 20, 21, 22 and 24 which are 50'.
- ⑤ Strategic Mineral Ventures is a trade name (Colorado) of Allan Paul Juhas, proprietor.
- ⑥ As of Sept. 25, 1997 the only known pre-existing contiguous valid claims were Au 12, 13, 16 and 23.



Proprietors: Allan P. Juhas
and
Lynne L. Juhas
4221 South Yukon Way
Lakewood, Colorado 80235
Tel: 303-985-5722

NO. 110197
FILED AND RECORDED AT REQUEST OF:
Allan P. Juhas
December 2, 1997
AT 01 MINUTES PAST 1 O'CLOCK
P.M. IN ROOM 131 OF OFFICIAL
RECORDS PAGE 550 LINCOLN
COUNTY, NEVADA
Yuriko Setzer
County Recorder
Jeslie Brougher
Deputy



STRATEGIC MINERAL VENTURES

Horsethief Springs Property, Nevada

CLAIM LOCATION MAP
Au 9-17 and Au 20-26
Lode Mining Claims

By: Allan P. Juhas Date: Sept. 29, 1997 Scale: 1" = 500'

Plate III

BOOK 131 PAGE 550