


THIS SURVEY IS VOID

SURVEYOR'S CERTIFICATE

I, James J. Owens, a Professional Land Surveyor registered in the State of Nevada, certify that:

- This plat represents the results of a survey conducted under my direct supervision at the instance of Ray Thompson, owner.
- The lands surveyed lie within Sec 28, T. 3 S., R. 67 E., M.D.M., Lincoln County, Nevada, and the survey was completed on the 7 of Sept., 1995.
- This plat complies with the applicable state statutes and any local ordinances in effect on the date that the Governing Body gave its final approval.
- The monuments depicted on the plat are of the character shown, occupy the positions indicated and are of sufficient number and durability.



James J. Owens
Professional Land Surveyor
Nevada Certificate No. 2884

REFERENCE MAPS

- 1973 G.L.O. Dependent Resurvey of T. 3 S., R. 67 E., M.D.M.
- Nevada State Hwy Right of Way Map for U.S. 93 - Properly Schedule dated June 1958.

BASIS OF BEARING

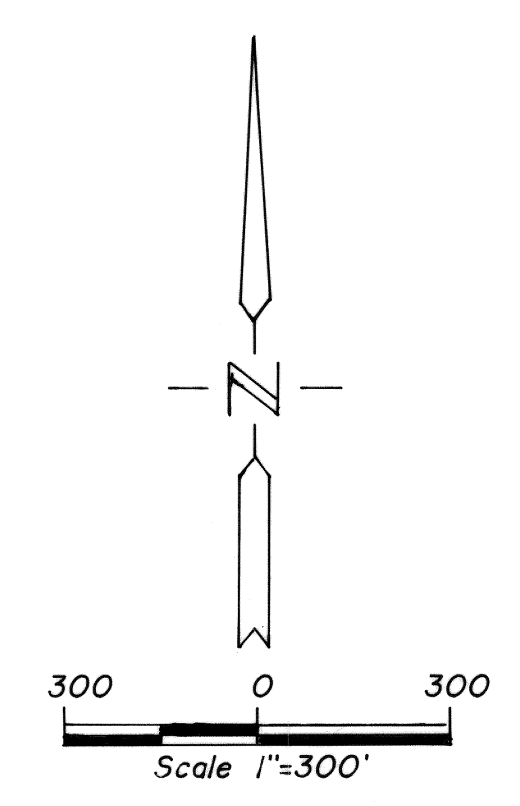
The Basis of Bearing is N. 89°52'00\"/>

LEGEND

- X 1/4 Sec. 1/16\"/>

STATEMENT


Any subsequent changes to this map should be examined and may be determined by reference to the County Recorder's Cumulative Map Index, NRS 278.5695.



AMENDED

RECORD OF SURVEY for Ray Thompson Sited in Sec 28, T. 3 S., R. 67 E., M.D.M., Lincoln County, Nevada	No. 104550 Filed at the request of THE OWENS SURVEYING OUTFIT Date 01-11-96 At 2:45 p.m. File _____ Page 465 of Survey Maps Official Records Book No. Plat A Lincoln County, Nevada Records Yuriko Setzer, Recorder Fee 17.00 Deputy Boucher
	No. 104162 Filed at the request of THE OWENS SURVEYING OUTFIT Date 10-30-95 At 3:09 p.m. File _____ Page 455 of Survey Maps Official Records Book No. Plat A Clark County, Nevada Records Yuriko Setzer, Recorder Fee 17.00 Deputy Boucher

Nev-375
J. JENSEN



THE OWENS SURVEYING OUTFIT
Project Mineral Land Surveying throughout the West
P.O. Box 1330
110 N. Mesquite Blvd. Suite G
Mesquite, Nevada 89024
(702) 346-2930