


SURVEYORS CERTIFICATE

464

I, Carl D. Peterson, a Professional Land Surveyor registered in the State of Nevada, certify that:
 1. This plat represents the results of a survey conducted under my direct supervision at the instance of Keith and Gwen Whipple.
 2. The lands surveyed lie within Sections 11 and 14, Township 4 South, Range 60 East, M.D.M. The survey was completed on October 24, 1995.
 3. This plat complies with the applicable state statutes and any local ordinances in effect on the date that the governing body gave its final approval.
 4. The monuments depicted on the plat are of the character shown, occupy the positions indicated and are of sufficient number and durability.

Carl D. Peterson
 Carl D. Peterson P.L.S. 6204



CERTIFICATE

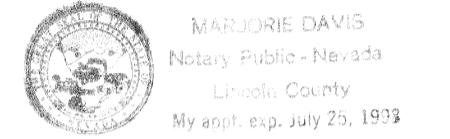
We, the undersigned, being the record title owners of the land covered by this map do hereby consent to the preparation and recordation of this map as shown.

Keith Whipple Gwen Whipple 11-4-95
 Keith Whipple Gwen Whipple Date

NOTARY PUBLIC

State of Nevada } ss
 County of Lincoln }
 On this 11 day of December, 1995, Keith & Gwen Whipple personally appeared before me, a Notary Public in and for the said County and state, and did execute the owners certificate hereon.

Margaret Adams
 Notary Public
 My commission expires July 25, 1998



PLANNING COMMISSION RECOMMENDATION

At the regular planning commission meeting held this 11 day of Dec. 1995, this map was recommended for approval and meets applicable state statutes: NRS. 278.010 through 278.630.

Vell E. Washburn 11/11/95
 Chairman Date

APPROVAL CERTIFICATE

At the regular Lincoln County Commission meeting held this 11 day of December, 1995, a review was made of this parcel map and did approve it for recordation.

Edward E. Wright Corinne Hogan
 Chairman

COUNTY SURVEYOR CERTIFICATE

I have examined this parcel map and find that it is technically correct.

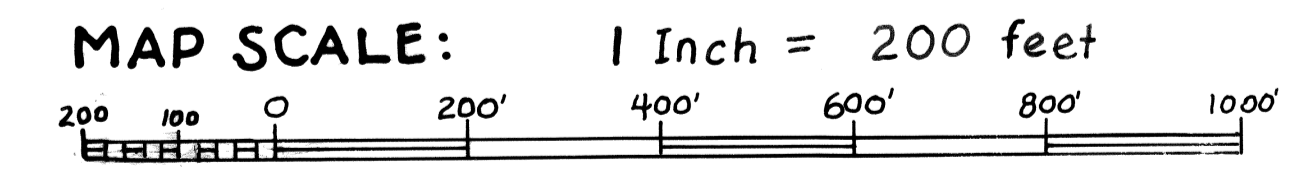
County Surveyor _____ date _____

BASIS OF BEARINGS

The west section 14 line from the SW to the NW corners, (North).

MAP NOTES

- Found, 5/8" rebar & cap marked "P.L.S. 6204"
- Set, 5/8" rebar & cap marked "P.L.S. 6204"
- ◇ Found, section corner or quarter corner as described.
- Fence
- Power Line
- Well
- Water Pipeline



No. 10440
 Recorded at the request of Keith & Gwen Whipple
 Date 12-30-95 at 1:25 PM
 File: Plat Book A Page 464 of Parcel Maps
 Lincoln County, Nevada
Julie Setzer Recorder
Lucie Boucher, Deputy

PARCEL MAP
 PARCELING LOTS 1, 5, 6, & 7
 IN: SECTIONS 11 AND 14, T. 4 S, R. 60 E, M.D.M, NEAR HIKO, LINCOLN COUNTY NEVADA
 FOR: KEITH & GWEN WHIPPLE