

LOCATION MAP

- Found, rebar with cap marked 4235
- Found, original pipe corner monuments
- ▽ Found, rebar with cap marked 6204
- ( ) Bearing & Distances on unrecorded Parcel map by R.E Fonger, R.L.S. 4235 in possession of Ronal young.

**SURVEYOR'S CERTIFICATE**

I, Carl D. Peterson, a Professional Land Surveyor in the State of Nevada do hereby certify that this map is a true and accurate representation of the lands shown hereon prepared from record data as noted and made under my supervision, the field survey made on September 10, 1993, being done at the request of Ronal T. Young; that this map complies with all applicable statutes and local ordinances.

Carl D. Peterson  
Carl D. Peterson P.L.S. 6204



**OWNER'S CERTIFICATE**

We, Ronal T. & Betty L. Young do hereby certify that we are the owners of the land shown on this parcel map and have retained the above Professional Land Surveyor to prepare this Parcel Map for recordation.

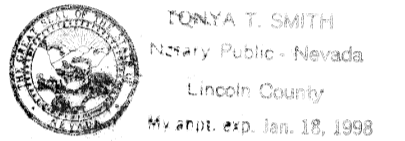
Ronal T. Young 10-25-94 Date Betty L. Young 10-25-94 Date  
Ronal T. Young Betty L. Young

**ACKNOWLEDGEMENT**

State of Nevada } ss  
County of Lincoln }

On this day of 1994, Ronal T. & Betty L. Young personally appeared before me a Notary Public, and acknowledged before me that they executed the above instrument freely and voluntarily for the purposes mentioned therein.

Donna J. Smith  
Notary Public in and for Lincoln County, Nevada



**PLANNING COMMISSION APPROVAL**

At a regular meeting of the Caliente City Planning Commission held this 15th day of Nov. 1994, did approve this map.

Carolyn R. Wilcox  
Chairman

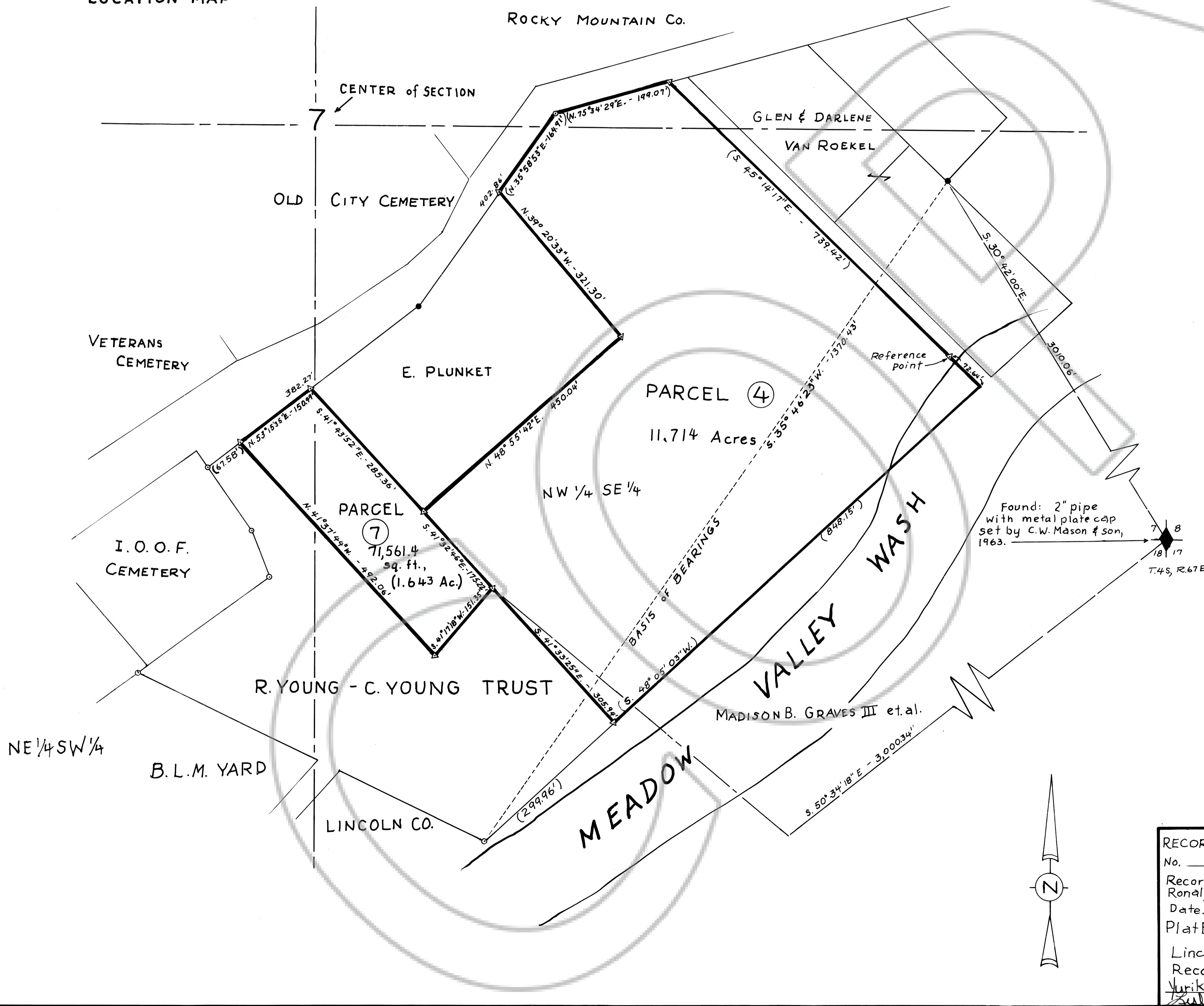
**APPROVAL AND ACCEPTANCE**

At a regular meeting of the Council of the City of Caliente, Lincoln County, Nevada, held this 2nd day of December 1994 did approve this Parcel Plat as shown hereon.

Edward B. Sarrazon Mayor Pro Tem James J. Hetherington Deputy City Clerk

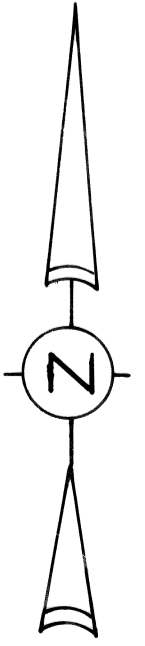

**BASIS of BEARINGS:**

Bearing between points as shown from recorded Parcel Map by Fonger Survey: Document No. 85389, Plat Book 'A', Page 263



Found: 2" pipe with metal plate cap set by C.W. Mason & son, 1963.

SCALE: 1" = 100'



RECORDER'S CERTIFICATE  
No. 102806  
Recorded at the request of  
Ronal T. & Betty L. Young  
Date Dec. 2, 1994 at 11:45 a.m.  
Plat Book A, Page 434  
Lincoln County, Nev.  
Records.  
Yuriko Setzer Recorder  
Spencer Busch Deputy

**PARCEL MAP**  
**SHOWING PARCEL 7**  
IN THE S.W. 1/4 NE 1/4, NE 1/4 SW 1/4, N.W. 1/4 SE 1/4  
TOWNSHIP 4 SOUTH, RANGE 67 EAST, M.D.M.  
**FOR RONAL & BETTY YOUNG**