

**AFFIDAVIT AND NOTICE OF INTENT TO HOLD
MINING CLAIM (S) AND MILL SITE (S)**

STATE OF NEVADA
COUNTY OF LINCOLN

TO ALL WHOM IT MAY CONCERN:
RE: 8 MILLSITE CLAIMS.


THE UNDERSIGNED CERTIFIES THAT THE OWNER OR CLAIMANT INTENDED OR INTENDS TO HOLD THE MINING CLAIM(S), LISTED BELOW FROM 12:00 P.M. ON SEPTEMBER 1, OF THE YEAR BEFORE THIS AFFIDAVIT WAS MADE AND RECORDED UNTIL 11:59 A.M. ON SEPTEMBER 1 OF THE YEAR THAT THIS AFFIDAVIT WAS MADE AND RECORDED. THE MILLSITES LISTED AS PER ATTACHMENT, BLM SERIAL NO(S), TOWNSHIP, AND RANGE, ARE ALL IN LINCOLN COUNTY NEVADA, AND ALL THE CLAIMS ARE LOCATED AS PER THE ATTACHMENT MARKED EXHIBIT "A" ATTACHED HERETO AND MADE A PART HEREOF.

THE MAPS SHOWING SAID CLAIMS WAS FILLED FEBRUARY 23, 1993
BOOK 105, PAGE 78 NO.100003.


NAME AND ADDRESS OF OWNER OF CLAIMANT:

**MOUNTAIN MINES INC.,/ELY J ADES
STREET ADDRESS: 611 S TENTH STREET, LAS VEGAS, NEVADA
MAIL ADDRESS: P O BOX 430, LAS VEGAS, NEVADA 89125-0430
TELEPHONE NUMBER: 702-386-9744 FAX NUMBER : 702-386-9215**

DATED THIS DATE 25 OCT 94

BY: 
**ELY J ADES INDIVIDUALLY
ELY J ADES, PRESIDENT
MOUNTAIN MINES INC.**

SUBSCRIBED AND SWORN TO BEFORE
ME THIS DAY 25 OCTOBER, 1994


NOTARY PUBLIC



MARGARET CONNER
Notary Public-State of Nevada
LINCOLN COUNTY

My Appointment Expires July 01, 1995

7996

BUREAU OF LAND MANAGEMENT
RECEIPT AND ACCOUNTING ADVICE

CB/NV NO. 2085854
08/20/94

Subject: 1995 MAINT FEE
MARSHA 1-8

2 14 58 000.00

Applicant: MOUNTAIN MINES INC.
611 S. 10TH ST.
LAS VEGAS NV 89101

Revised

Amper

SERIAL NO.
NM: 99994-100001

REFER TO THE ABOVE CASE SERIAL NUMBER IN ALL CORRESPONDENCE. PLEASE INFORM THIS OFFICE OF CHANGE IN ADDRESS.

NOTE: This notice is a receipt for monies paid the United States. If these monies are for required fees in connection with application to lease, purchase, enter, or otherwise acquire an interest in public lands or resources, this receipt is not an authorization to utilize the land applied for and it does not convey any right, title, or interest in the land for which application is made.

MOUNTAIN MINES, Inc.

AUGUST 26, 1994

UNITED STATES DEPARTMENT OF INTERIOR
BUREAU OF LAND MANAGEMENT
NEVADA STATE OFFICE
P.O. BOX 12000
RENO, NEVADA 89520

RE: INTENTION TO HOLD UNPATENTED MILL SITES

GENTLEMEN:


IN ACCORDANCE TO THE REGULATIONS PERTAINING TO MINING CLAIMS RENTALS PUBLISHED IN THE FEDERAL REGISTER BY THE DEPARTMENT OF INTERIOR, JULY 15, 1993, THE RULES ARE BASED ON THE DEPARTMENT OF INTERIOR APPROPRIATIONS ACT OF 1993, PASSED BY CONGRESS AND SIGNED INTO LAW ON OCTOBER 5, 1992. THE ACT REQUIRES MINING CLAIMANTS TO PAY BY AUGUST 31, 1994, AN ANNUAL FEE OF ONE HUNDRED (\$100.00) FOR EACH MILL SITE FOR THE FISCAL YEAR 1995.

ATTACHED YOU WILL FIND CHECK NO. 3450, DATED AUGUST 26, 1994, PAYABLE TO THE BLM IN THE AMOUNT OF EIGHT HUNDRED DOLLARS (\$800.00) FOR EIGHT (8) MILL SITES, NMC # 099994-100001, SEE ATTACHMENT, IN PAYMENT OF THE REQUIRED RENTAL CHARGES FOR THE FISCAL YEAR 1995 WE HEREBY ARE FILING A NOTICE OF INTENTION INVOLVING EIGHT (8) MILL SITE CLAIMS.


PLEASE ACKNOWLEDGE RECEIPT OF THIS NOTIFICATION LETTER AND THE AFOREMENTIONED INSTRUMENT BY SIGNING, AFFIXING THE CURRENT DATE TO THE ATTACHED COPY OF THIS LETTER AND THEREAFTER RETURNING SAME AND ONE (1) COPY OF THE NOTICE OF INTENTION TO THE UNDERSIGNED.

THANK YOU KINDLY.

RESPECTFULLY YOURS


ELY J. AIDES, PRESIDENT
WITHOUT PREJUDICE U.C.C. 1-207

RECEIVED IN THE NEVADA STATE BLM OFFICE:

BY: 
DATE: 8/25/94

RECEIVED
Bur. of Land Management

9:00
AM AUG 25 94

NEVADA STATE OFFICE
RENO, NEVADA

BOOK 111 - PAGE 351

EV UNPATENTED HILLSITE CLAIMS

| HILLSITE NAME | SERIAL NUMBER | DATE OF LOC. | BOOK:PAGE | ACREAGE | LAND DESCRIPTION | TOWN-SEC. SHIP |
|----------------|---------------|--------------|-----------|---------|--|----------------|
| 1 MARSHA NO. 1 | 099994 | 02/16/93 | 105:70 | 2.70 | N1/2 SW1/4 NE1/4 NE1/4 THE NE CORNER OF SAID HILLSITE BEARS S.64 DEGREES 04' E, 1486.4 FEET FROM THE EAST 1/4 CORNER OF SAID SECTION 32. | 32 1N |
| 2 MARSHA NO. 2 | 099995 | 02/16/93 | 105:71 | 2.78 | E1/2 NE1/4 NW1/4 SE1/4 THE NE CORNER OF SAID HILLSITE BEARS N.89 DEGREES 26' W, 1474.4 FEET FROM THE EAST 1/4 CORNER OF SAID SECTION 32. | 32 1N |
| 3 MARSHA NO. 3 | 099996 | 02/16/93 | 105:72 | 1.27 | N1/2 SW1/4 SE1/4 NE1/4 THE NE CORNER OF SAID HILLSITE BEARS N.52 DEGREES 48' E, 1092.0 FEET FROM THE EAST 1/4 CORNER OF SAID SECTION 32. | 32 1N |
| 4 MARSHA NO. 4 | 099997 | 02/16/93 | 105:73 | 3.43 | SE1/4 NW1/4 SE1/4 NE1/4 & S1/2 NE1/4 SE1/4 NE1/4 THE NE CORNER OF SAID HILLSITE BEARS N.11 DEGREES 30' W, 994.6 FEET FROM THE EAST 1/4 CORNER OF SAID SECTION 32. | 32 1N |
| 5 MARSHA NO. 5 | 099998 | 02/16/93 | 105:74 | 0.97 | NE1/4 NE1/4 SE1/4 NE1/4 THE NE CORNER OF SAID HILLSITE BEARS N.13 DEGREES 20' W, 1337.2 FEET FROM THE EAST 1/4 CORNER OF SAID SECTION 32. | 32 1N |
| 6 MARSHA NO. 6 | 099999 | 02/16/93 | 105:75 | 3.81 | N1/2 SE1/4 NW1/4 SW1/4 THE NE CORNER OF SAID HILLSITE BEARS S.81 DEGREES 46' W, 4382.0 FEET FROM THE EAST 1/4 CORNER OF SAID SECTION 32. | 32 1N |
| 7 MARSHA NO. 7 | 100000 | 02/16/93 | 105:76 | 1.50 | E1/2 NE1/4 NW1/4 SW1/4 THE NE CORNER OF SAID HILLSITE BEARS S.85 DEGREES 47' W, 4022.0 FEET FROM THE EAST 1/4 CORNER OF SAID SECTION 32. | 32 1N |
| 8 MARSHA NO. 8 | 100001 | 02/16/93 | 105:77 | 1.71 | NW1/4 NW1/4 NE1/4 SW1/4 THE NE CORNER OF SAID HILLSITE BEARS S.89 DEGREES 26' W, 3484.7 FEET FROM THE EAST 1/4 CORNER OF SAID SECTION 32. | 32 1N |

RECEIVED
Bur. of Land Management

8:00
A.M. AUG 25 94

TOTAL OF ACRES 18.37

NEVADA STATE OFFICE
RENO, NEVADA

BOOK 111 PAGE 352

COPY

102629

FILED AND RECORDED AT REQUEST OF
Ely J Ades

October 25, 1994

FILED 45 MINUTES PAST 2 O'CLOCK

IN BOOK 111 OF OFFICIAL

RECORDS, PAGE 349 LINCOLN

COUNTY, NEVADA.

Yuriko Setzer

COUNTY RECORDER
By *Debi Boucha*, Deputy