

AM: R.P.T.T.S

04-141-16

GRANT, BARGAIN, SALE DEED

THE INDENTURE WITNESSETH: That FLOYD R. LAMB, A SINGLE MAN, ELEANOR S. LAMB, A SINGLE WOMAN, AND MARSHA L. SCOFIELD, A SINGLE WOMAN
in consideration of \$ _____ the receipt of which is hereby acknowledged, do hereby Grant, Bargain, Sell and Convey to
JOHN A. SORENSON, A SINGLE MAN

all that real property situate in the TOWNSHIP OF ALAMO County of LINCOLN
State of Nevada, bounded and described as follows:

SEE ATTACHED LEGAL DESCRIPTION.

- SUBJECT TO:
1. Taxes for the fiscal year
 2. Rights of way, reservations, restrictions, easements and conditions of record.

Together with all and singular the tenements, hereditaments and appurtenances thereto belonging or in anywise appertaining.


Witness OUR hands this 11th day of January 1994.
FLOYD R. LAMB Marsha L. Scofield
ELEANOR S. LAMB FAMILY TRUST Marsha L. Scofield

STATE OF NEVADA,
COUNTY OF CLARK } SS.
On January 11, 1994 personally
appeared before me, a Notary Public,
Floyd R. Lamb, Eleanor S. Lamb and
Marsha L. Scofield

ESCROW NO. _____
WHEN RECORDED MAIL TO: _____

who acknowledged that I had executed the above instrument.

Signature: Merrille Silvertooth
(Notary Public)



STATE OF NEVADA
County of LINCOLN


On this 13th day of January 19 94
before me, the undersigned Notary Public, personally appeared
FLOYD LAMB

whom I personally know to me
and who proved to me on the basis of satisfactory evidence
to be the person(s) whose name(s) FLOYD LAMB subscribed to the within instrument,
and acknowledged that he executed it.
I attest my hand and official seal.

JoAnn Clay
Notary Public: JoAnn Clay

GRANT BARGAIN SALE DEED
Title of type of document

Number of pages ONE Date of Document January 11, 1994
This certificate must be attached to above described document.

 JoAnn Clay
Notary Public - Nevada
Lincoln County
My appt. exp. June 13, 1996

LEGAL DESCRIPTION

A parcel of land situated in the SE $\frac{1}{4}$ NW $\frac{1}{4}$, Sec. 5, T.7 S., R.61 E., M.D.M., Lincoln County, Nevada, being more particularly described as follows:

Beginning at the SE corner of said SE $\frac{1}{4}$ NW $\frac{1}{4}$;

Thence N.89°05'36"W. along the south boundary of said SE $\frac{1}{4}$ NW $\frac{1}{4}$ a distance of 22.15 feet;

Thence N.80°37'51"W. a distance of 128.80 feet;
Thence N.22°12'27"W. a distance of 144.68 feet;
Thence N.58°40'24"E. a distance of 52.94 feet;
Thence N.77°57'54"E. a distance of 55.42 feet;
Thence N.86°22'39"E. a distance of 97.99 feet;
Thence S.01°54'43". a distance of 200.65 feet to the point of beginning.

Containing 0.726 acres, more or less


101366

FILED AND RECORDED AT REQUEST OF
Floyd Lamb

Jan. 20, 1994

1 MINUTES EAST 9 O'clock
a.m. BOOK 108 OF OFFICIAL
RECORDS, PAGE 404 LINCOLN
COUNTY, NEVADA.

Yvonne Setzer
COUNTY CLERK



11/05/93