


### SURVEYOR'S CERTIFICATE

I, RICHARD L. HAFEN, A PROFESSIONAL LAND SURVEYOR IN THE STATE OF NEVADA, CERTIFY THAT:

- THIS IS A TRUE AND ACCURATE REPRESENTATION OF THE LANDS SURVEYED UNDER MY SUPERVISION AT THE INSTANCE OF LA MADRE RANCH, CONSISTING OF FLOYD M. FREHNER AND LOLITA H. FREHNER, TRUSTEES.
- THE LANDS SURVEYED LIE WITHIN A PORTION OF THE SE4 SW4 SEC. 5, T. 7 S., R. 67 E. M.D.M.
- THE SURVEY WAS COMPLETED ON 1/25/93
- THIS PLAT COMPLIES WITH THE APPLICABLE STATE STATUTES AND ANY LOCAL ORDINANCES.
- THE MONUMENTS ARE OF THE CHARACTER SHOWN AND OCCUPY THE POSITIONS INDICATED.

*Richard L. Hafen* 1/25/93  
 RICHARD L. HAFEN DATE  
 PROFESSIONAL LAND SURVEYOR  
 NEVADA CERTIFICATE NO. 4428



### OWNER'S CERTIFICATE AND DEDICATION


WE, LA MADRE RANCH, CONSISTING OF FLOYD M. FREHNER AND LOLITA H. FREHNER, TRUSTEES BEING THE OWNERS OF THE LAND SUBDIVIDED WITHIN THE BOUNDARY SHOWN HEREON CONSENT TO THE PREPARATION AND RECORDATION OF THIS PARCEL, HAVE CAUSED THE LAND TO BE SURVEYED AND PLOTTED INTO PARCELS, EASEMENTS, AND PUBLIC STREETS SHOWN HEREON, DO HEREBY OFFER AND DEDICATE TO LINCOLN COUNTY, ITS SUCCESSORS AND ASSIGNS ALL PUBLIC STREETS AS SHOWN HEREON TO AND FOR THE USE OF THE PUBLIC, AND PERMANENT EASEMENTS AS SHOWN HEREON DESIGNATED UTILITY EASEMENT, FOR THE CONSTRUCTION AND MAINTENANCE OF SUBTERRANEAN PUBLIC UTILITIES, AND SUCH STREET GRADING AND DRAINAGE AS REQUIRED PER N.R.S. 278.010 AND 278.6030, AND COMPLY TO FLOOD CONTROL REQUIREMENTS.

*Floyd M. Frehner* 1-27-93 DATE  
 FLOYD M. FREHNER, TRUSTEE  
*Lolita H. Frehner* 1-27-93 DATE  
 LOLITA H. FREHNER, TRUSTEE

### ACKNOWLEDGEMENT

STATE OF NEVADA ss  
 COUNTY OF Clark  
 ON THIS 27th DAY OF January, 1993  
 LA MADRE RANCH, CONSISTING OF FLOYD M. FREHNER & LOLITA H. FREHNER, TRUSTEES OF THE FLOYD M. FREHNER FAMILY TRUST PERSONALLY APPEARED BEFORE ME, A NOTARY PUBLIC, AND ACKNOWLEDGED TO ME THAT They EXECUTED THE ABOVE INSTRUMENT

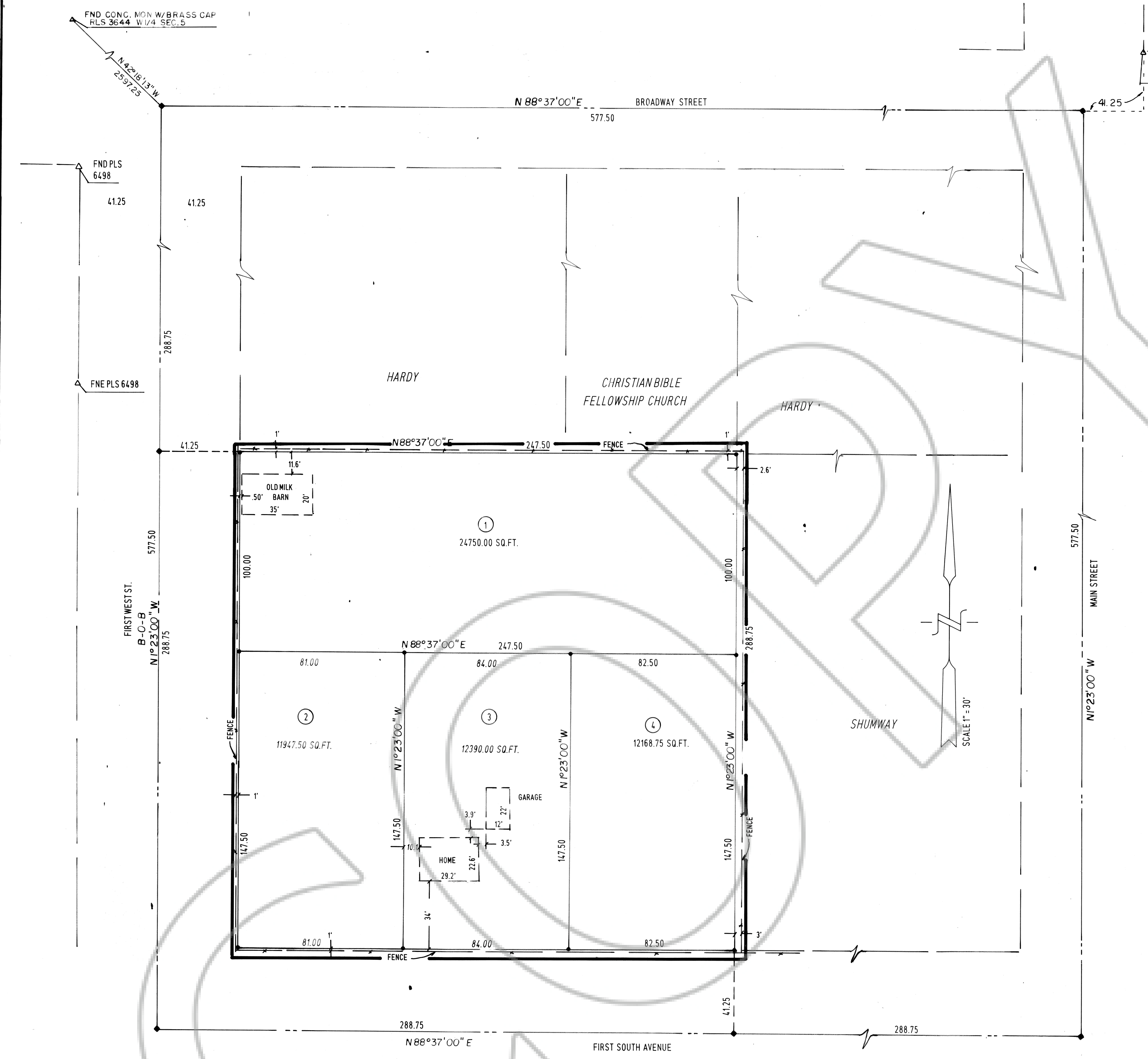
*Gloria R. Roberts* 1/27/93 DATE  
 GLORIA R. ROBERTS  
 NOTARY PUBLIC IN AND FOR  
 SAID STATE COUNTY AND STATE  
 MY COMMISSION EXPIRES May 31, 1995



### APPROVALS

THIS IS TO CERTIFY THAT THE ZONING ADMINISTRATOR FOR LINCOLN COUNTY, NEVADA ON THIS 30 DAY OF March 1993, DID APPROVE FOR PURPOSES OF LAND DIVISION, THIS MAP IS IN CONFORMITY WITH NRS 278.010 THRU 278.630.

*Clayton R. Smith* 2/2/93 DATE



### REFERENCE MAP

OLD ALAMO TOWN SITE MAP FILE 1176  
 RECORD OF SURVEY FILE 63706

### LEGEND

- SET 5/8" REBAR W/PLASTIC CAP P.L.S. 4428
- CURVE DATA
- SET 5/8" REBAR W/ALUM. CAP P.L.S. 4428
- LOT LINES
- LOT NUMBERS
- PARCEL MAP BOUNDARY
- △ POINTS FOUND AS SHOWN
- ◆ SET PK NAIL

### CURVE DATA

NO.	Δ	R	T	L

ANY SUBSEQUENT CHANGES TO THIS MAP SHOULD BE EXAMINED AND MAY BE DETERMINED BY REFERENCE TO THE COUNTY RECORDERS CUMULATIVE MAP INDEX . N.R.S. 278.5695

### BASIS OF BEARING

N1°23'00"W BEING THE CENTER LINE OF 1ST. WEST STREET BEING IN A PORTION OF THE SE4 SW4 SECTION 5, TOWNSHIP 7 SOUTH, RANGE 67 EAST M.D.M. AS PER OLD ALAMO TOWN SITE MAP, FILE 1176

<b>PARCEL MAP OF</b>		NO. <u>100667</u>
A PORTION OF THE SE4 SW4 SECTION 5, TOWNSHIP 7 SOUTH, RANGE 67 EAST M.D.M. REDIVISION OF LOT 3 BLOCK 55 IN THE TOWN OF ALAMO, COUNTY OF LINCOLN, STATE OF NEVADA.		FILED AT THE REQUEST OF SHER-RICH ENTERPRISE DATE <u>7/29/1993</u> AT <u>10:15 AM</u> FILE PAGE <u>388</u> OF PARCEL MAPS
<b>FOR</b>		PIAT
LA MADRE RANCH, CONSISTING OF FLOYD M. FREHNER AND LOLITA H. FREHNER, TRUSTEES FOR THE FLOYD M. FREHNER FAMILY TRUST.		OFFICIAL RECORDS BOOK NO. <u>A</u> Lindsay COUNTY NEVADA RECORDS Yuriko Setzer RECORDER
DRAWN : B.E.N.	DATE : 1/26/93	SCALE : 1" = 30'
FEE <u>10.00</u>		<i>Julie Brasher</i>