

Lincoln County

RETURN TO
Land Administration
Form 3000-3
(March 1991) P O Box 1110
Dallas, TX 75221

UNITED STATES
DEPARTMENT OF THE INTERIOR
BUREAU OF LAND MANAGEMENT

FORM APPROVED
OMB NO. 1004-0034
Expires: July 31, 1992

ASSIGNMENT OF RECORD TITLE INTEREST IN A
LEASE FOR OIL AND GAS OR GEOTHERMAL RESOURCES

Mineral Leasing Act of 1920 (30 U.S.C. 181 et seq.)
Act for Acquired Lands of 1947 (30 U.S.C. 351-359)
Geothermal Steam Act of 1970 (30 U.S.C. 1001-1025)
Department of the Interior Appropriations Act, Fiscal Year 1981 (42 U.S.C. 6508)

Lease Serial No.
M-55585
Lease Effective Date
(Anniversary Date)
April 1, 1992
New Serial No.

Type or print plainly in ink and sign in ink.

PART A: ASSIGNMENT

1. Assignee*
Street HUNT OIL COMPANY OF NEVADA
City, State, ZIP Code Fountain Place, 1445 Ross at Field
Dallas, TX 75202-2785

*If more than one assignee, check here and list the name(s) and address(es) of all additional assignees on the reverse of this form or on a separate attached sheet of paper.

This record title assignment is for: (Check one) Oil and Gas Lease, or Geothermal Lease

Interest conveyed: (Check one or both, as appropriate) Record Title, Overriding Royalty, payment out of production or other similar interests or payments

2. This assignment conveys the following interest:

Land Description <small>Additional space on reverse, if needed. Do not submit documents or agreements other than this form; such documents or agreements shall only be referenced herein.</small>	Percent of Interest			Percent of Overriding Royalty or Similar Interests	
	Owned	Conveyed	Retained	Reserved	Previously reserved or conveyed
	b	c	d	e	f
Township 1 North, Range 65 East, MDN Section 21: All Section 28: All Section 33: All Containing 1,920.00 acres in Lincoln County, NEVADA	100%	100%	-0-	-0-	-0-

FOR BLM USE ONLY—DO NOT WRITE BELOW THIS LINE
UNITED STATES OF AMERICA

This assignment is approved solely for administrative purposes. Approval does not warrant that either party to this assignment holds legal or equitable title to this lease.

Assignment approved for above described lands;

Assignment approved for attached land description

Assignment approved effective JUN 0 1 1992

Assignment approved for land description indicated on reverse of this form.

By

Judy MacKinnon
(Authorized Officer)


BOCK 103 PAGE 25
JUL 3 1992
Chief, Lands and Mineral Leasing Section
(Title)

Part A (Continued): ADDITIONAL SPACE for Names and addresses of additional assignees in Item No. 1, if needed, or for Land Description in Item No. 2, if needed.

ACKNOWLEDGMENT

STATE OF OREGON)
: SS
COUNTY OF MULTNOMAH)


On this 20th day of April, 1992, personally appeared before me, a Notary Public, D. M. Yates, who acknowledged that she executed the within instrument.



[Signature]
Notary Public in and for the State of Oregon

STATE OF TEXAS)
: SS
COUNTY OF DALLAS)

On this 4th day of May, 1992, personally appeared before me, a Notary Public, Max A. Perkins, Vice President-Exploration of HUNT OIL COMPANY OF NEVADA, a Delaware corporation, who acknowledged to me that he executed the within instrument on behalf of the corporation.



[Signature]
Notary Public in and for the State of Texas

PART B: CERTIFICATION AND REQUEST FOR APPROVAL

- 1. The Assignor certifies as owner of an interest in the above designated lease that he/she hereby assigns to the above assignee(s) the rights specified above.
2. Assignee certifies as follows: (a) Assignee is a citizen of the United States; an association of such citizens; a municipality, or a corporation organized under the laws of the United States or of any State or territory thereof. For the assignment of NPR-A leases, assignee is a citizen, national, or resident alien of the United States or association of such citizens, nationals, resident aliens or private, public or municipal corporations, (b) Assignee is not considered a minor under the laws of the State in which the lands covered by this assignment are located; (c) Assignee's chargeable interests, direct and indirect, in each public domain and acquired lands separately in the same State, do not exceed 240,000 acres in oil and gas leases (of which up to 200,000 acres may be in oil and gas options), or 300,000 acres in leases in each leasing District in Alaska of which up to 200,000 acres may be in options, if this is an oil and gas lease issued in accordance with the Mineral Leasing Act of 1920, or 51,200 acres in any one State if this is a geothermal lease; (d) All parties holding an interest in the assignment are otherwise in compliance with the regulations (43 CFR Group 3100 or 3200) and the authorizing Act; (e) Assignee is in compliance with reclamation requirements for all Federal oil and gas lease holdings as required by sec. 17(g) of the Mineral Leasing Act; and (f) Assignee is not in violation of sec. 41 of the Mineral Leasing Act.
3. Assignee's signature to this assignment constitutes acceptance of all applicable terms, conditions, stipulations and restrictions pertaining to the lease described herein.

For geothermal assignments, an overriding royalty may not be less than one-fourth (1/4) of one percent of the value of output, nor greater than 50 percent of the rate of royalty due to the United States when this assignment is added to all previously created overriding royalties (43 CFR 3241).

I certify that the statements made herein by me are true, complete, and correct to the best of my knowledge and belief and are made in good faith.

Executed this 20th day of April, 19 92

Executed this 4th day of MAY 19 92

Name of Assignor as shown on current lease D. M. YATES
Please type or print

HUNT OIL COMPANY OF NEVADA

Assignor [Signature]
or
Attorney-in-fact (Signature)

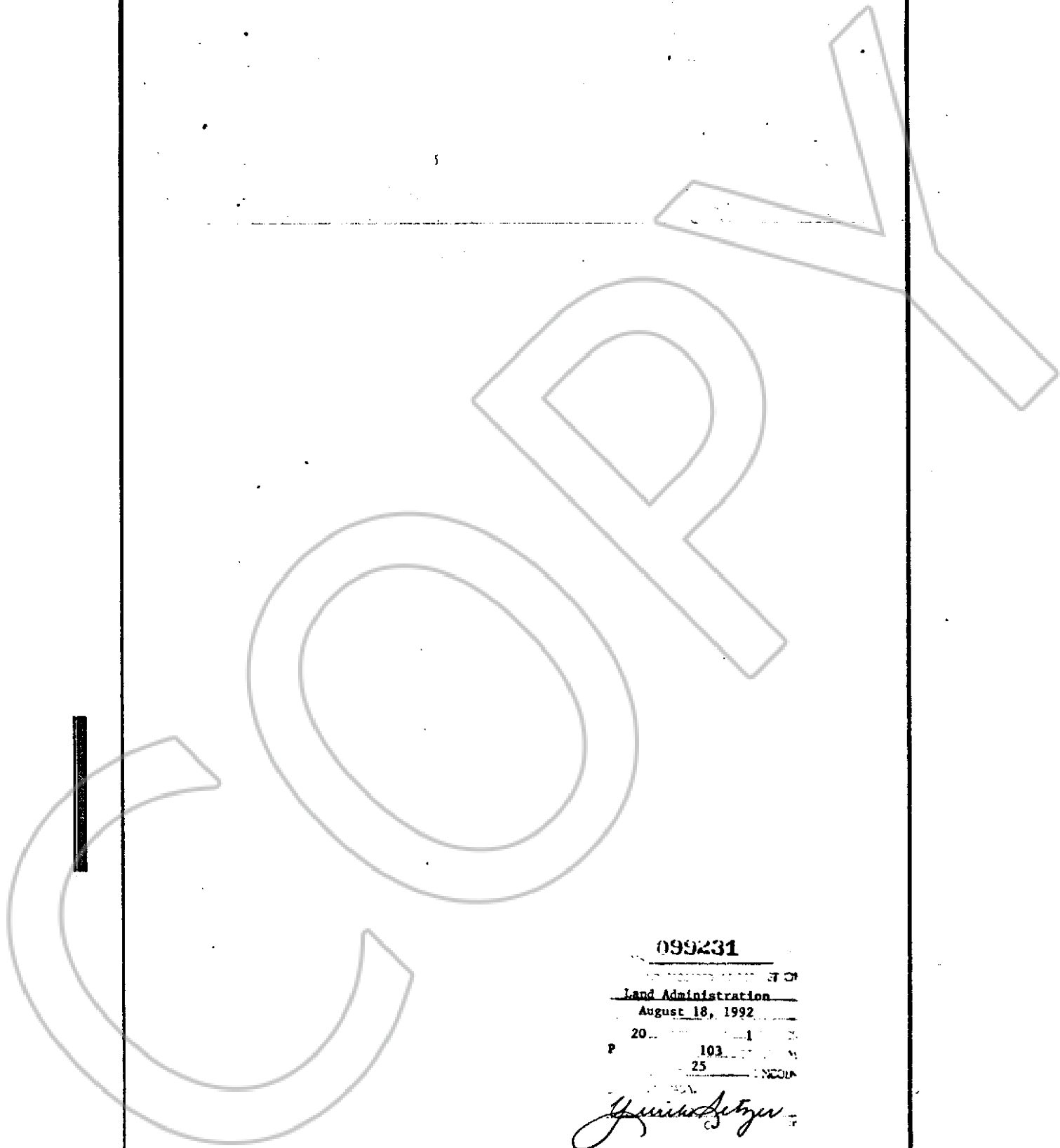
Assignee [Signature]
or
Attorney-in-fact Vice President-Exploration (Signature)

P. O. Box 303
(Assignor's Address)

Portland Oregon 97207
(County) (State) (Zip Code)

Public reporting burden for this form is estimated to average 30 minutes per response, including the time for reviewing instructions, gathering and maintaining data, and completing and reviewing the form. Direct comments regarding the burden estimate or any other aspect of this form to U.S. Department of the Interior, Bureau of Land Management, (Alternate) Bureau Clearance Officer, (WD-771), 1849 C Street, N.W., Washington, D.C. 20240, and the Office of Management and Budget, Paperwork Reduction Project (1004-0034), Washington, D.C. 20503.

Title 18 U.S.C. Sec. 1001 makes it a crime for any person knowingly and willfully to make to any Department or agency of the United States any false or fraudulent statements or representations in any matter within or to which such title applies.



099231

DEPARTMENT OF
Land Administration
August 18, 1992
20... 1
P 103
25 LINCOLN

Heidi Setzer