

Lincoln County

Form 3000-2
(March 1991)
Land Administration
P O Box 1110
Dallas, TX 75221

UNITED STATES
DEPARTMENT OF THE INTERIOR
BUREAU OF LAND MANAGEMENT

FORM APPROVED
OMB NO. 1004-0034
Expires: July 31, 1992

ASSIGNMENT OF RECORD TITLE INTEREST IN A
LEASE FOR OIL AND GAS OR GEOTHERMAL RESOURCES

Mineral Leasing Act of 1920 (30 U.S.C. 181 et seq.)
Act for Acquired Lands of 1947 (30 U.S.C. 351-359)
Geothermal Steam Act of 1970 (30 U.S.C. 1001-1025)
Department of the Interior Appropriations Act, Fiscal Year 1981 (42 U.S.C. 6308)

Lease Serial No.
N-55188
Lease Effective Date
(Anniversary Date)
April 1, 1992
New Serial No.

RECEIVED
Bureau of Land Management
JUL 15 1992
9:00 A.M.
NEVADA STATE OFFICE
RENO, NEVADA

Type or print plainly in ink and sign in ink.

PART A: ASSIGNMENT

1. Assignee* **HUNT OIL COMPANY OF NEVADA**
Street **Fountain Place, 1445 Ross at Field**
City, State, ZIP Code **Dallas, TX 75202-2785**

*If more than one assignee, check here and list the name(s) and address(es) of all additional assignees on the reverse of this form or on a separate attached sheet of paper.

This record title assignment is for: (Check one) Oil and Gas Lease, or Geothermal Lease

Interest conveyed: (Check one or both, as appropriate) Record Title, Overriding Royalty, payment out of production or other similar interests or payments

2. This assignment conveys the following interest:

Land Description	Percent of Interest			Percent of Overriding Royalty or Similar Interests	
	Owed	Conveyed	Retained	Reserved	Previously reserved or conveyed
	b	c	d	e	f
Township 1 North, Range 66 East, MDM Section 29: All, excluding ME Patents Section 30: Lots 1-4, E2N2, E2, excluding ME Patents Section 31: Lots 1-4, E2N2, E2, excluding ME Patents Section 32: All, excluding ME Patents Township 1 South, Range 66 East, MDM UNSURVEYED LANDS - PD #240 Section 4: All, excluding ME Patents Section 5: All, excluding ME Patents Section 8: All, excluding ME Patents Section 9: All, excluding ME Patents Section 16: All, excluding ME Patents	100%	100%	-0-	-0-	-0-
Containing 4,724.00 acres in Lincoln County, NEVADA					

FOR BLM USE ONLY—DO NOT WRITE BELOW THIS LINE
UNITED STATES OF AMERICA

This assignment is approved solely for administrative purposes. Approval does not warrant that either party to this assignment holds legal or equitable title to this lease.

Assignment approved for above described lands;

Assignment approved for attached land description

Assignment approved effective JUL 0 1 1992

Assignment approved for land description indicated on reverse of this form.

By Judy McKenna
(Authorized Officer)


Chief, Lands and Mineral Leasing Section
(Title) ind (Date) JUL 31 1992

BOOK 103 PAGE 13

ACKNOWLEDGMENT

STATE OF OREGON)
: SS
COUNTY OF MULTNOMAH)

On this 20th day of April, 1992, personally appeared before me, a Notary Public, D. M. Yates, who acknowledged that she executed the within instrument.




[Signature of D. M. Yates]
Notary Public in and for the State of Oregon

STATE OF TEXAS)
: SS
COUNTY OF DALLAS)

JAMES J. JOHNSON
Attorney-in-Fact

On this 3rd day of June, 1992, personally appeared before me, a Notary Public, Max A. Perkins, Vice President Exploration of HUNT OIL COMPANY OF NEVADA, a Delaware corporation, who acknowledged to me that he executed the within instrument on behalf of the corporation.



[Signature of Bonnie L. Smith]
Notary Public in and for the State of Texas

PART D. CERTIFICATION AND REQUEST FOR APPROVAL

- 1. The Assignor certifies that he is the owner of the above designated lease that he/she hereby assigns to the above assignee(s) the rights specified above.
2. Assignee certifies as follows: (a) Assignee is a citizen of the United States; as an association of such citizens; a municipality; or a corporation organized under the laws of the United States or of any State or territory thereof. For the assignment of NPR-A leases, assignee is a citizen, national, or resident alien of the United States or association of such citizens, nationals, resident aliens or private, public or municipal corporations. (b) Assignee is not considered a minor under the laws of the State in which the lands covered by this assignment are located; (c) Assignee's chargeable interests, direct and indirect, in each public domain and acquired lands separately in the same State, do not exceed 246,880 acres in oil and gas leases (of which up to 200,000 acres may be in oil and gas options), or 200,000 acres in leases in each leasing District in Alaska of which up to 200,000 acres may be in oil and gas lease issued in accordance with the Mineral Leasing Act of 1920, or 51,200 acres in any one State if this is a geothermal lease; (d) All parties holding an interest in the assignment are otherwise in compliance with the regulations (43 CFR Group 3100 or 3200) and the authorizing Acts; (e) Assignee is in compliance with reclamation requirements for all Federal oil and gas lease holdings as required by sec. 17(g) of the Mineral Leasing Act; and (f) Assignee is not in violation of sec. 41 of the Mineral Leasing Act.
3. Assignee's signature to this assignment constitutes acceptance of all applicable terms, conditions, stipulations and restrictions pertaining to the lease described herein.

For geothermal assignments, an overriding royalty may not be less than one-fourth (1/4) of one percent of the value of output, nor greater than 50 percent of the rate of royalty due to the United States when this assignment is added to all previously created overriding royalties (43 CFR 3241).

I certify that the statements made herein by me are true, complete, and correct to the best of my knowledge and belief and are made in good faith.

Executed this 20th day of April, 1992

Executed this 3rd day of June, 1992

Name of Assignor as shown on current lease D. M. YATES

HUNT OIL COMPANY OF NEVADA

Assignor [Signature] Please type or print (Signature)

Assignor [Signature] (Signature)

Attorney-in-fact (Signature)

Attorney-in-fact [Signature] (Signature)


P. O. Box 393 (Assignor's Address)

JAMES J. JOHNSON
Attorney-in-Fact

Portland Oregon 97207 (City) (State) (Zip Code)

Public reporting burden for this form is estimated to average 30 minutes per response, including the time for reviewing instructions, gathering and maintaining data, and completing and reviewing the form. Direct comments regarding the burden estimate or any other aspect of this form to U.S. Department of the Interior, Bureau of Land Management, (Alternate) Bureau Clearance Officer, (WO-771), 1849 C Street, N.W., Washington, D.C. 20240, and the Office of Management and Budget, Paperwork Reduction Project (1004-0034), Washington, D.C. 20503.

Title 18 U.S.C. Sec. 1001 makes it a crime for any person knowingly and willfully to make to any Department or Agency of the United States any false, fictitious or fraudulent statements or representations as to any matter within its jurisdiction.



099227

AND RECORDED AT REQUEST OF
Land Administration
August 18, 1992

20 MINUTES PER HOUR
P. 103 OF CIVIL
13 LINCOLN

Guillermo J. Lopez
RE