A MAP OF THE SKN LODE CLAIMS
T. 1 N., R. 66 E., M.D.M.
LINCOLN COUNTY, NEVADA

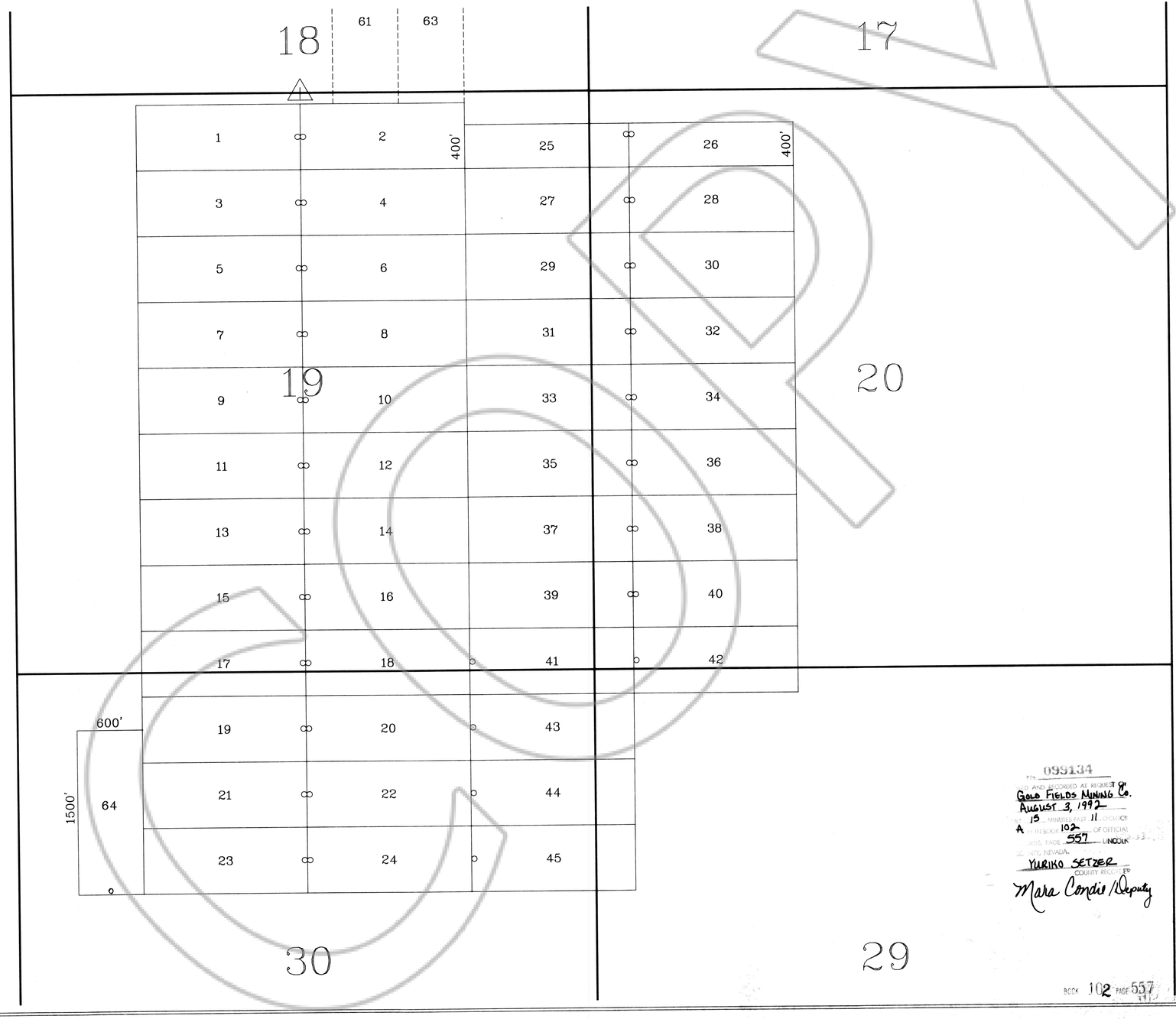

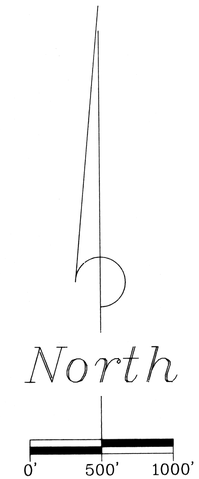

TYPICAL CLAIM

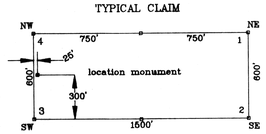

NOTE: All section lines are projected.

NOTE: All corner, location and side center monuments are 4" x 4" x 4' wood posts.

BASIS OF BEARING:
Magnetic North using 16 1/2° East declination.

TIE: The Northeast corner of SKN 1 is 100 feet South and 0 feet West of the North 1/4 corner of section 19, T. 1 N., R. 66 E., M.D.M.

DATES OF LOCATION:
SKN 1 to 24 on June 28, 1992.
SKN 25 to 40 and 42 on June 29, 1992.
SKN 41 and 43 to 45 on July 1, 1992.
SKN 64 on July 10, 1992.

095134
FILED AND RECORDED AT REQUEST OF
Gold Fields Mining Co.
August 3, 1992
AT 15 MINUTES PAST 11 O'CLOCK
A M IN BOOK 102 OF OFFICIAL
RECORDS, PAGE 557 LINCOLN
COUNTY, NEVADA
Yuriko Setzer
COUNTY RECORDER
Mara Condie / Deputy

BOOK 102 PAGE 557

GOLD FIELDS MINING CORP.

1687 Cole Blvd.,
Golden, Colorado
80401-3301

SURVEYED BY	DATE	Disk	E. SCHAAF & ASSOCIATES
D.H.	7-29-92		591 PALMER DELTA, COLORADO 81416 R.L.S. 12459-U.S. MINERAL SURVEYOR
DRAWN BY	SCALE	ACCT. NO.	
D.H.	1"=500'	J9248E1A	SHEET 1 of 2