

**NOTES**

1. RETRACEMENT OF THE ALIQUOT LINES ON THIS SURVEY WAS BASED ON THE OFFICIAL PLAT AND NOTES OF E. B. MONROE, DEPUTY SURVEYOR, REFLECTING HIS SURVEY OF THE 1<sup>ST</sup> STANDARD PARALLEL SOUTH IN 1869.
2. BASIS OF BEARING IS DUE EAST BEING THE NORTH LINE OF THE NE 1/4 OF SEC. 34, T.45 R.60E. M.D.M.

NOTE: THIS SURVEY IS BASED IN PART ON AN UNRECORDED SURVEY OF SECTION 3 OF T.55, R.60E BY NELSON E MYER R.L.S. 1871 FEB. 1909 AND AN UNRECORDED SURVEY OF LAND OWNED BY WILLIAM U. SCHOFIELD DATED AUG. 24, 1981 BY JAMES L. MACFARLANE R.L.S. 3572.


**LEGEND**

- MONUMENT FOUND AS DESCRIBED HEREON
- FND 5/8" REBAR R.L.S. 3572 SET AUG. 1981
- FND 2"x2" HUB WITH TAG R.L.S. 3572 SET AUG. 1981

**SURVEYORS CERTIFICATE**

I, JAMES L. MACFARLANE, A PROFESSIONAL LAND SURVEYOR IN THE STATE OF NEVADA, DO HEREBY CERTIFY THAT THE SURVEY OF THE LANDS SHOWN HEREON AND THE PREPARATION OF THIS MAP WAS DONE BY ME AT THE INSTANCE OF THE WILLIAM U. SCHOFIELD JR. TRUST AND COMPLETED ON MAY 29, 1992. THE POINTS FOUND AND SET BY ME DURING A SURVEY PERFORMED AUG. 26, 1981 ARE ACCURATELY SHOWN HEREON. THIS MAP DOES NOT CONSTITUTE A SUBDIVISION AS DEFINED BY NEVADA STATE LAW.

*James L. MacFarlane*  
 JAMES L. MACFARLANE  
 PROFESSIONAL LAND SURVEYOR  
 NEVADA CERTIFICATE NO. 3572



**OWNER'S CERTIFICATE**

WE, THE UNDERSIGNED SUCCESSOR TRUSTEES FOR THE WILLIAM U. SCHOFIELD JR. TRUST DO HEREBY CONSENT TO THE PREPARATION AND RECORDATION OF THIS RECORD OF SURVEY MAP

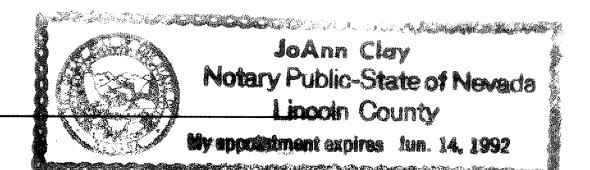
*Freeda M. Schofield* 6-1-92  
 FREEDA M. SCHOFIELD, SUCCESSOR TRUSTEE DATE

*D. Roger Stewart* 6/1/92  
 D. ROGER STEWART, SUCCESSOR TRUSTEE DATE

**ACKNOWLEDGEMENT**

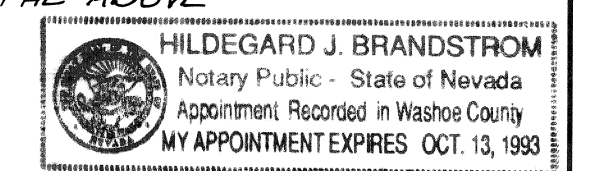
STATE OF NEVADA }  
 COUNTY OF LINCOLN }  
 ON THIS 1<sup>st</sup> DAY OF June 1992, FREEDA M. SCHOFIELD PERSONALLY APPEARED BEFORE ME, A NOTARY PUBLIC, AND ACKNOWLEDGED TO ME THAT SHE EXECUTED THE ABOVE INSTRUMENT.

*JoAnn Clay*



STATE OF NEVADA }  
 COUNTY OF WASHOE }  
 ON THIS 4<sup>th</sup> DAY OF June 1992, D. ROGER STEWART PERSONALLY APPEARED BEFORE ME, A NOTARY PUBLIC, AND ACKNOWLEDGED TO ME THAT HE EXECUTED THE ABOVE INSTRUMENT.

*Hildegard J. Brandstrom*



<p><b>RECORD OF SURVEY</b>                  FOR THE WILLIAM U. SCHOFIELD JR. TRUST</p> <p>BEING A PORTION OF THE E 1/2 OF SECTION 34, T.45, R.60E., M.D.M., LINCOLN CO. NEVADA.</p>	NO. <u>098523</u> FILED AT THE REQUEST OF: <u>LES MACFARLANE</u>
	DATE <u>6/1/92</u> AT <u>3:50 P.M.</u> FILE <u>PLAT-A</u> PAGE <u>374</u>
	OF SURVEYS LINCOLN COUNTY NEVADA OFFICIAL RECORDS BOOK NO. <u>247-A</u> RECORDED <u>James L. MacFarlane</u> FEE <u>10.00</u> DEPUTY
	THIS COR. IN CULTIVATED FIELD. NOTHING SET.